

BEFORE THE VIRGINIA GAS AND OIL BOARD

Applicant: Range Resources-Pine Mountain, Inc.)
)
Relief Sought: Well Location Exception)
Well Number V-530344)Docket Number
)VGOB-13-0219-4002
)
Legal Description: Horace Hardaway Tract T-236)
157.10-Acre Tract)
Haysi Quadrangle)
Ervinton District)
Dickenson County, Virginia)

APPLICATION

1. Parties:

1.1 Applicant herein is Range Resources-Pine Mountain, Inc., whose address for the purposes hereof is 406 West Main Street, Abingdon, Virginia 24210, Telephone: (276) 628-9001. The attorney for Applicant is Timothy E. Scott, McKinnis & Scott, whose address is 135 West Main Street, Suite 200, Kingsport, Tennessee, 37660, Telephone: (423) 247-9376.

1.2 Applicant is the owner of the right to develop and produce oil and gas from all formations, from surface to total depth drilled in accordance with the permit submitted by applicant and located within the Ervinton District of Dickenson County, Virginia, and underlying the lands depicted at Exhibit "A" attached hereto and made a part hereof and to appropriate the oil and gas produced therefrom.

2. Allegation of Facts:

2.1 Applicant has proposed a plan of development and operation of the formations underlying the drilling unit involved herein and depicted at Exhibit "A" and has proposed to commence such plan of development and operation of such unit by a conventional gas well, designated as Well Number V-530344, to be drilled upon the lands involved herein so as to produce oil and gas from such unit.

2.2 That the unit depicted at Exhibit "A" hereof is subject to statewide spacing as provided under Virginia Code Annotated Section 45.1-361.17 (A) (2). This section provides that "wells drilled in search of gas shall not be located closer than 2500 feet to any other well completed in the same pool." In consideration of all known conditions, it is the opinion of the Applicant that such distance limitation is not feasible for the unit described in Exhibit "A," because there is no legal location.

2.3 That to prevent waste, protect correlative rights, and provide for the maximum safe recovery of the mineral resources underlying the Commonwealth, the Board should allow for an exception to the distance limitation and statewide spacing.

2.4 That the proposed well, at the location requested by Applicant, is necessary to effectively and efficiently drain a portion of the common sources of supply (reservoir) underlying the unit described at Exhibit "A" which cannot be adequately and efficiently drained without an exception to the distance limitations and spacing rules.

2.5 The drilling unit involved herein is a circle having a radius of 1250 feet from the proposed well bore to be located 5,730 feet West of Longitude Line 82 degrees 20 minutes and 00 seconds and 3,620 feet South of the Latitude Line 37 degrees 10 minutes 00 seconds (Virginia State Plane South Zone Coordinates North 3,603,574.76 and East 10,360,404.17) in the Haysi Quadrangle, Dickenson County, Virginia.

2.6 That EPC Well No. **P-78** lies 1,763 feet South 72 degrees 20 minutes West of proposed Well No. V-530344; EPC Well No. **P-199** lies 2,221 feet North 13 degrees 43 minutes West of proposed Well No. V-530344; EPC Well No. **P-74** lies 2,232 feet North 87 degrees 29 minutes East of proposed Well No. V-530344; Range Resources-Pine Mountain, Inc. Well No. **VH-530134** lies 655.50 feet South 15 degrees 28 minutes East of proposed Well No. V-530344; and, Range Resources-Pine Mountain, Inc. Well No. **VH-530008** lies 671.67 feet South 32 degrees 09 minutes West of proposed Well No. V-530344.


2.7 That proposed Well No. V-530344 is located on the Horace Hardaway Tract T-236 157.10-acre Tract and Applicant anticipates producing all the Mississippian and Devonian Age formations including, but not limited to, Ravencriff, Maxton, Big Lime, Weir, Berea and Devonian Shale, from surface to total depth drilled, 5,608 feet.

3. Legal Authority: The relief sought by this Application is authorized by Virginia Code Annotated § 45.1-361.17.

4. Relief Sought: Applicant requests the Virginia Gas and Oil Board to enter an order to enable Well No. V-530344 to be drilled as depicted on the plat attached as Exhibit "A" and that Applicant be granted the right to produce these formations which appear on the well work permit submitted to the Inspector.

DATED this the 18th day of January, 2013.

RANGE RESOURCES-PINE MOUNTAIN, INC.



Timothy E. Scott
McKinnis & Scott

VERIFICATION

The foregoing Application to the best of my knowledge, information and belief is true and correct.



Timothy E. Scott
McKinnis & Scott

VIRGINIA

VIRGINIA GAS AND OIL BOARD
DEPARTMENT OF MINES, MINERALS, AND ENERGY
LEBANON, VIRGINIA

DOCKET NUMBER: VGOB-13-0219-4002

APPLICANT: Range Resources-Pine Mountain, Inc.

RELIEF SOUGHT: WELL LOCATION EXCEPTION
Va. Code Ann. § 45.1-361.17

WELL NO.: V-530344


LEGAL DESCRIPTION: Horace Hardaway Tract T-236)
157.10-Acre Tract)
Haysi Quadrangle)
Ervinton District)
Dickenson County, Virginia)

NOTICE OF HEARING

TO: See Exhibit B

Notice is hereby given that the Applicant in this cause is requesting the Virginia Gas and Oil Board to authorize the drilling of the proposed well to produce formations from surface to total depth drilled as set forth in the attached application.


Notice is further given that this matter is set for hearing before the Virginia Gas and Oil Board on the 19th day of February, 2013, at 9:00 a.m. at the Russell County Office Building, Highland Drive, Lebanon, Virginia, at which time and place all interested persons may appear and be heard. Any questions concerning said hearing may be directed to the Virginia Gas and Oil Board, State Gas and Oil Inspector, Department of Mines, Minerals and Energy, 135 Highland Drive, Lebanon, Virginia 24266 (276) 415-9650.


Timothy E. Scott
McKinnis & Scott
135 West Main Street, Suite 200
Kingsport, Tennessee 37660
(423) 247-9376

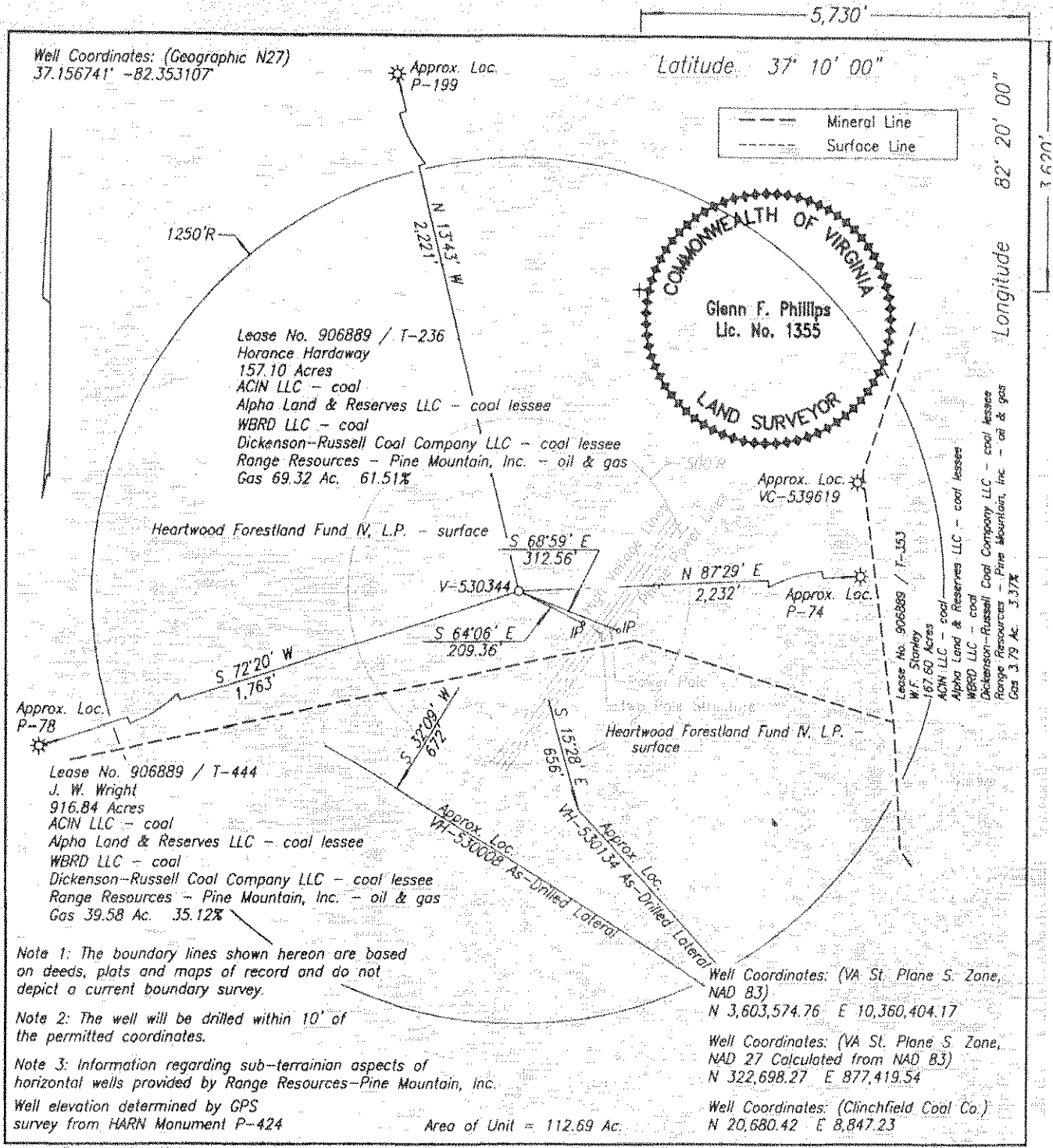
CERTIFICATE OF SERVICE

I, Timothy E. Scott, counsel for Range Resources-Pine Mountain, Inc., hereby certify that I have this day caused the foregoing notice and application to be served upon the parties listed herein, at their address, by certified mail, return receipt requested.

Dated this the 18th day of January, 2013.


Timothy E. Scott
McKinnis & Scott

[c:\msword\pmog\well.location.exception.notice.V-530344]



WELL LOCATION PLAT NORA GRID AN-43

COMPANY Range Resources-Pine Mountain, Inc. WELL NAME AND NUMBER V-530344
 TRACT NO. Le. No. 906889/T-236 ELEVATION 1,833.76 QUADRANGLE Haysi
 COUNTY Dickenson DISTRICT Ervinton SCALE 1" = 400' DATE 1-08-2013

This Plat is a new plat ; an updated plat ; or a final location plat
 + Denotes the location of a well on United States topographic Maps, scale 1 to 24,000, latitude and longitude lines being represented by border lines as shown.

Glenn F. Phillips
 Licensed Professional Engineer or Licensed Land Surveyor

Exhibit A

Exhibit "B"
Well Location Exception
Well No. V-530344

DEPTH - 5,608'

Dickenson-Russell Coal Company
Maxxim Shared Services, LLC
Attn: Steve Smith
5703 Crutchfield Drive
Norton, VA 24273

ALPHA Land & Reserves, LLC
Attn: Steve Smith
5703 Crutchfield Drive
Norton, VA 24273

WBRD LLC
John Mooney
5260 Irwin Road
Huntington, WV 25705-3247

ACIN LLC
John Mooney
5260 Irwin Road
Huntington, WV 25705-3247

EQT Production Company
Attn: Tracy Coyne and Taylor Vactor
625 Liberty Avenue
Suite 1700
Pittsburgh, PA 15222