

BEFORE THE VIRGINIA GAS AND OIL BOARD

PETITIONER: EQT Production Company

DIVISION OF GAS AND OIL

DOCKET NO: VGOB 07-0619-1953-03

RELIEF SOUGHT: (1) DISBURSEMENT FROM ESCROW REGARDING TRACT(S) A portion of 3, A portion of 5, A portion of 6, A portion of 7, A portion of 8 (2) AND AUTHORIZATION FOR DIRECT PAYMENT OF ROYALTIES

HEARING DATE: January 15, 2013

DRILLING UNIT: VC-537111

DICKENSON COUNTY, VIRGINIA

PETITION FOR ORDER OF DISBURSEMENT OF ESCROW FUNDS

1. Petitioner and its counsel

Petitioner is EQT Production Company, 225 North Shore Drive, Pittsburgh, PA 15212, (412)553-5700. Petitioner's counsel is James Kaiser, Wilhoit and Kaiser Law Firm, 220 Broad Street, Suite 210, Kingsport, TN 37660 .

2. Relief Sought

Supplemental Order for Disbursement of Escrowed Funds on Behalf of Christopher Michael Mullins, Valerie and Michael Powers, Gail Avaline and Bill Bristow, Joe Richard Stacker, Geraldine and Lee Counts, Bert Clifford and Marjorie Mullins, Mattie Mullins, Para Darnell and David Allen Smith, Marcia Adair Smyth, Brent A Mullins, Catherine L Mullins, Julie Diane Witman, Gay Revonne and Charles Gibson, Tollie Conrad and Donna Mullins, Rolfe Anthony and Mary Mullins, Barbara Rose and Keith Chitwood, Carole Ann and William R Strohm for their interest in Tracts 3, 5, 6, 7 and 8 in Drilling Unit Number VC-537111 created by Board Order Dated 03/20/2008 VGOB 07/06/19-1953 in Ervinton Magisterial District, Dickenson County, Virginia

3. Legal Authority

Va. Code Ann. § 45.1-361.1 et seq., 4 VAC 25-160-140., and relevant Virginia Gas and Oil Board Orders ("Board") heretofore promulgated pursuant to law.

4. Type of Well(s)

Coalbed Methane

5. Factual basis for relief requested

Range Resources-Pine Mountain, Inc. was a conflicting claimant with the above-listed Plaintiffs with regard to Tracts 3,5,6,7 and 8 as created by Board Order VGOB 07/06/19-1953. To resolve this conflict, a letter dated November 26, 2012, signed by Phil Horn, Land Manager of Range Resources-Pine Mountain, Inc. is attached hereto.

6. Attestation

The foregoing Petition to the best of my knowledge, information, and belief is true and correct.

VC-537111 PLAT
TRACT OWNERSHIP INFORMATION SCHEDULE
11/30/2006

1. Lease No. 241640L / T2-172
S. J. Tiller
76.71 Acres
ACIN LLC - coal
Alpha Land & Reserves LLC - coal lessee
WBRD LLC - coal
Dickenson-Russell Coal Company LLC - coal lessee
Pine Mountain Oil & Gas, Inc. - CBM
Unleased
J.B. Tiller Heirs - oil & gas
Gas 9.40 Ac. 15.99%
2. Unleased
ACIN LLC - coal
Alpha Land & Reserves LLC - coal lessee
Norfolk & Western Railroad - surface, oil & gas
Pine Mountain Oil & Gas, Inc. - CBM
Gas 8.87 Ac. 15.09%
3. Lease No. 241640L / T2-170
S. J. Tiller
49.00 Acres
ACIN LLC - coal
Alpha Land & Reserves LLC - coal lessee
WBRD LLC - coal
Dickenson-Russell Coal Company LLC - coal lessee
Pine Mountain Oil & Gas, Inc. - CBM
Unleased
Hivens Tiller Heirs - oil & gas
Gas 3.63 Ac. 6.18%
4. Unleased
S.J. Tiller
8.83 Acres
ACIN LLC - coal
Alpha Land & Reserves LLC - coal lessee
WBRD LLC - coal
Dickenson-Russell Coal Company LLC - coal lessee
Pine Mountain Oil & Gas, Inc. - CBM
Unleased
J.B. Tiller Heirs - oil & gas
Gas 4.49 Ac. 7.64%
5. Lease No. 241640L / T2-169
S. J. Tiller
50.15 Acres
ACIN LLC - coal
Alpha Land & Reserves LLC - coal lessee
WBRD LLC - coal
Dickenson-Russell Coal Company LLC - coal lessee
Pine Mountain Oil & Gas, Inc. - CBM
Unleased
Hivens Tiller Heirs - oil & gas
Gas 2.75 Ac. 4.68%

6. Lease No. 241640L / T2-168
 S. J. Tiller
 50.35 Acres
 ACIN LLC - coal
 Alpha Land & Reserves LLC - coal lessee
 WBRD LLC - coal
 Dickenson-Russell Coal Company LLC - coal lessee
 Pine Mountain Oil & Gas, Inc. - CBM
 Unleased
 Eivens Tiller Heirs - oil & gas
 Gas 9.89 (Total) Ac. 16.83%
7. Lease No. 241640L / T2-167
 S. J. Tiller
 30.60 Acres
 ACIN LLC - coal
 Alpha Land & Reserves LLC - coal lessee
 WBRD LLC - coal
 Dickenson-Russell Coal Company LLC - coal lessee
 Pine Mountain Oil & Gas, Inc. - CBM
 Unleased
 Eivens Tiller Heirs - oil & gas
 Gas 4.80 (Total) Ac. 8.17%
8. Lease No. 244792L / TC-244
 Evans Tiller
 7.50 Acres
 Heartwood Forestland Fund IV, L.P.-surface
 ACIN LLC - coal
 Alpha Land & Reserves LLC - coal lessee
 WBRD LLC - coal
 Dickenson-Russell Coal Company LLC - coal lessee
 Pine Mountain Oil & Gas, Inc. - CBM
 Unleased
 Eivens Tiller Heirs - oil & gas
 Gas 2.47 Ac. 4.20%
9. Lease No. 241640L / T2-263
 Rebecca Deol
 7.38 Acres
 Heartwood Forestland Fund IV, L.P.-surface
 ACIN LLC - coal
 Alpha Land & Reserves LLC - coal lessee
 WBRD LLC - coal
 Dickenson-Russell Coal Company LLC - coal lessee
 Pine Mountain Oil & Gas, Inc. - oil, gas & CBM
 Gas 1.68 Ac. 2.86%
10. Lease No. 241640L / T2-171
 S. J. Tiller
 11.47 Acres
 Heartwood Forestland Fund IV, L.P.-surface
 ACIN LLC - coal
 Alpha Land & Reserves LLC - coal lessee
 WBRD LLC - coal
 Dickenson-Russell Coal Company LLC - coal lessee
 Pine Mountain Oil & Gas, Inc. - CBM
 Unleased
 Bernard Tiller Heirs - oil & gas
 Gas 10.62 Ac. 18.07%

11. Unleased
S.J. Tiller
8.03 Acres
ACIN LLC - coal
Alpha Land & Reserves LLC - coal lessee
WBRD LLC - coal
Dickenson-Russell Coal Company LLC - coal lessee
Pine Mountain Oil & Gas, Inc. - CBM
Unleased
J.B. Tiller Heirs - oil & gas

OR

Lease No. 241640L / T2-168
S. J. Tiller
50.35 Acres
ACIN LLC - coal
Alpha Land & Reserves LLC - coal lessee
WBRD LLC - coal
Dickenson-Russell Coal Company LLC - coal lessee
Pine Mountain Oil & Gas, Inc. - CBM
Unleased
Eivens Tiller Heirs - oil & gas
Gas 0.17 Ac. 0.29%

6 Tract 6 (total acreage)

9.69

10	6	Mattie Mullins\904 Millercrest Drive, Johnson City, TN 37604		0.2060	100.00%	0.2060	0.5198%	\$99.01
11	6	Bert Clifford Mullins and Marjorie Mullins\26182 Beech Hideaway, Abingdon, VA 24211		0.2060	100.00%	0.2060	0.5198%	\$99.01
12	6	Geraldine and Lee Counts\204 Heather Drive, Jonesborough, TN 37669		0.2060	100.00%	0.2060	0.5198%	\$99.01
13	6	Joe Stacken\1109 Haverhill Drive, Brentwood, TN 37027		0.2060	100.00%	0.2060	0.5198%	\$99.01
14	6	Gail and Bill Bristow\1050 Water Place Way, Knoxville, TN 37922		0.2060	100.00%	0.2060	0.5198%	\$99.01
15	6	Para Darnell and David Allen Smith\9930 New Kent HWY, New Kent, VA 23124		0.0515	100.00%	0.0515	0.1299%	\$24.75
16	6	Marcia Adair Smyth\845 NE 118th Street, Biscayne Park, FL 33161		0.0515	100.00%	0.0515	0.1299%	\$24.75
17	6	Brent A Mullins\281 Belle Meade Lane, Memphis, TN 38117		0.0515	100.00%	0.0515	0.1299%	\$24.75

7 Tract 7 (total acreage)

4.60

1	7	Christopher Michael Mullins\1612 Spring Oak Lane, Lenoir City, TN 37772		0.0056	100.00%	0.0056	0.0140%	\$2.67
2	7	Valerie and Michael Powers\11912 West Kings Gale Road, Knoxville, TN 37935		0.0056	100.00%	0.0056	0.0141%	\$2.69
3	7	Julie Diane Witman\3427 Eisenhower Avenue, Reading, PA 19605		0.0056	100.00%	0.0056	0.0141%	\$2.69
4	7	Gay Revonne Gibson and Charles Gibson\9531 Grassy Meadow Blvd, Knoxville, TN 37922		0.0167	100.00%	0.0167	0.0421%	\$8.01
5	7	Tollie Conrad Mullins and Donna Mullins\12412 Stonebranch Way, Knoxville, TN 37922		0.0167	100.00%	0.0167	0.0421%	\$8.03
6	7	Rolfe Anthony Mullins and Mary Mullins\8784 Watt Cemetery Road, Loudon, TN 37774		0.0167	100.00%	0.0167	0.0421%	\$8.03
7	7	Barbara Rose Chitwood and Keith Chitwood\2095 Fairway Close Terrace, Lawrenceville, GA 30043		0.0167	100.00%	0.0167	0.0421%	\$8.03
8	7	Carole Ann Strohm and William R Strohm\1905 Loire Valley Road, Johnson City, TN 37604		0.0167	100.00%	0.0167	0.0421%	\$8.03
9	7	Catherine Mullins\4505 Woodbury Drive, Raleigh, NC 27612		0.1000	100.00%	0.1000	0.2523%	\$48.06
10	7	Mattie Mullins\904 Millercrest Drive, Johnson City, TN 37604		0.1000	100.00%	0.1000	0.2523%	\$48.06
11	7	Bert Clifford Mullins and Marjorie Mullins\26182 Beech Hideaway, Abingdon, VA 24211		0.1000	100.00%	0.1000	0.2523%	\$48.06
12	7	Geraldine and Lee Counts\204 Heather Drive, Jonesborough, TN 37669		0.1000	100.00%	0.1000	0.2523%	\$48.06
13	7	Joe Stacken\1109 Haverhill Drive, Brentwood, TN 37027		0.1000	100.00%	0.1000	0.2523%	\$48.06
14	7	Gail and Bill Bristow\1050 Water Place Way, Knoxville, TN 37922		0.1000	100.00%	0.1000	0.2523%	\$48.06
15	7	Para Darnell Smith and David Allen Smith\9930 New Kent HWY, New Kent, VA 23124		0.0250	100.00%	0.0250	0.0631%	\$12.02
16	7	Marcia Adair Smyth\845 NE 118th Street, Biscayne Park, FL 33161		0.0250	100.00%	0.0250	0.0631%	\$12.02
17	7	Brent A Mullins\281 Belle Meade Lane, Memphis, TN 38117		0.0250	100.00%	0.0250	0.0631%	\$12.02

8 Tract 8 (total acreage)

2.47

1	8	Christopher Michael Mullins\1612 Spring Oak Lane, Lenoir City, TN 37772		0.0029	100.00%	0.0029	0.0072%	\$1.37
2	8	Valerie and Michael Powers\11912 West Kings Gale Road, Knoxville, TN 37934		0.0029	100.00%	0.0029	0.0073%	\$1.39
3	8	Julie Diane Witman\3427 Eisenhower Avenue, Reading, PA 19605		0.0029	100.00%	0.0029	0.0073%	\$1.39
4	8	Gay Revonne Gibson and Charles Gibson\9531 Grassy Meadow Blvd, Knoxville, TN 37922		0.0086	100.00%	0.0086	0.0216%	\$4.12
5	8	Tollie Conrad Mullins and Donna Mullins\12412 Stonebranch Way, Knoxville, TN 37922		0.0086	100.00%	0.0086	0.0217%	\$4.13
6	8	Rolfe Anthony Mullins and Mary Mullins\8784 Watt Cemetery Road, Loudon, TN 37774		0.0086	100.00%	0.0086	0.0217%	\$4.13
7	8	Barbara Rose Chitwood and Keith Chitwood\2095 Fairway Close Terrace, Lawrenceville, GA 30043		0.0086	100.00%	0.0086	0.0217%	\$4.13
8	8	Carole Ann Strohm and William R Strohm\1905 Loire Valley Road, Johnson City, TN 37604		0.0086	100.00%	0.0086	0.0217%	\$4.13
9	8	Catherine Mullins\4505 Woodbury Drive, Raleigh, NC 27612		0.0515	100.00%	0.0515	0.1298%	\$24.73
10	8	Mattie Mullins\904 Millercrest Drive, Johnson City, TN 37604		0.0515	100.00%	0.0515	0.1299%	\$24.75
11	8	Bert Clifford Mullins and Marjorie Mullins\26182 Beech Hideaway, Abingdon, VA 24211		0.0515	100.00%	0.0515	0.1299%	\$24.75
12	8	Geraldine and Lee Counts\204 Heather Drive, Jonesborough, TN 37669		0.0515	100.00%	0.0515	0.1299%	\$24.75
13	8	Joe Stacken\1109 Haverhill Drive, Brentwood, TN 37027		0.0515	100.00%	0.0515	0.1299%	\$24.75
14	8	Gail and Bill Bristow\1050 Water Place Way, Knoxville, TN 37922		0.0515	100.00%	0.0515	0.1299%	\$24.75
15	8	Para Darnell Smith and David Allen Smith\9930 New Kent HWY, New Kent, VA 23124		0.0129	100.00%	0.0129	0.0325%	\$6.18
16	8	Marcia Adair Smyth\845 NE 118th Street, Biscayne Park, FL 33161		0.0129	100.00%	0.0129	0.0325%	\$6.20
17	8	Brent A Mullins\281 Belle Meade Lane, Memphis, TN 38117		0.0129	100.00%	0.0129	0.0325%	\$6.20

Wells contributing to the escrow account: VC-537111

SUPPLEMENT "B"
VC-537111
VGOB 07/06/19-1953

<u>TRACT</u>	<u>LESSOR</u>	<u>LEASE STATUS</u>	<u>INTEREST WITHIN UNIT</u>	<u>GROSS ACREAGE IN UNIT</u>	<u>NET REVENUE INTEREST</u>	<u>DO NOT DELETE THESE COLUMNS</u>		
						<u>Mineral Interest</u>	<u>Drilg Unit Tr. Factor</u>	<u>Acreage in Unit</u>
<u>Gas Estate Only</u>								
1	<u>J.B. Tiller Heirs:</u>							
TAX ID # 3460								
	Travis B. Tiller Box 59 Coeburn, VA 24230	Leased 245755	3.198000%	1.8800	0.00399750	RI		
	Karen T. Taylor & Don E. Taylor 653 Redwood St. Mount Carmel, TN 37645	Leased 245755	3.198000%	1.8800	0.00399750	RI		
	Neil C. Tiller & Martha R. Tiller 177 Meadow Lark Ln. Lebanon, VA 24266	Leased 245755	3.198000%	1.8800	0.00399750	RI		
	Daisy Buchanan Tiller 1705 Blountville Blvd., Apt E-10 Blountville, TN 37617	Leased 245755	1.066000%	0.6267	0.00133250	RI		
	Donna Tiller Sizemore & Roger Sizemore 24107 Watauga Rd. Abingdon, VA 24211	Leased 245755	1.066000%	0.6267	0.00133250	RI		
	Michael Tiller 10033 Buffalo Grove Road Fort Worth, TX 76108	Leased 245755	1.066000%	0.6267	0.00133250	RI		
	Virgil Jack Presley & Kathleen Presley HC 4 Box 93 Davenport, VA 24239	Leased 906922	0.799500%	0.4700	0.00099938	RI		
	Donnie Lee Presley HC 4 Box 93 Davenport, VA 24239	Unleased	0.799500%	0.4700	0.00099938	RI		
	Julia Jacquelyn Presley HC 4 Box 93 Davenport, VA 24239	Leased 906922	0.799500%	0.4700	0.00099938	RI		
	Virgie Dean Presley 1387 Hartwig Drive Troy, MI 48085	Leased 906922	0.799500%	0.4700	0.00099938	RI		
	Equitable Production				0.13991250	WI		
Tract 1 Totals			15.990000%	9.4000	0.15990000			
2	Norfolk Southern Corporation Pocahontas Land Corporation P. O. Box 1517 Bluefield, WV 24701	Unleased	15.090000%	8.8700	0.01886250	RI		

Equitable Production

0.13203750 WI

Tract 2 Totals

15.090000% 8.8700 0.15090000

3

Eivens Tiller Heirs:

TAX ID # 3463

Charlton Tiller 250 Melrose St. Abingdon, VA 24210	Leased 906716	1.030000%	0.6050	0.00128750	
Chad & Patsy Barton P.O. Box T Haysi, VA 24256	Unleased	0.206000%	0.1210	0.00025750	RI
Peggy Barton P.O. Box 175 Bee, VA 24217	Unleased	0.103000%	0.0605	0.00012875	RI
Steve R. Barton P.O. Box 234 Haysi, VA 24256	Unleased	0.020600%	0.0121	0.00002575	RI
Chandra Cheryl Bostic & Kenny Bostic HC 4 Box 278 Bee, VA 24217	Unleased	0.020600%	0.0121	0.00002575	RI
Ricky Lane Barton & Pam Agnus Barton Box 242 Mack's Hollow Haysi, VA 24256	Unleased	0.020600%	0.0121	0.00002575	RI
Lance M. Barton P.O. Box 175 Bee, VA 24217	Unleased	0.020600%	0.0121	0.00002575	RI
Terry Lorenzen Barton and Barbara Gayle Barton P.O. Box 499 Haysi, VA 24256	Unleased	0.020600%	0.0121	0.00002575	RI
Louise B. Compton and James I. Compton 118 Graham Robinson Rd. Max Meadows, VA 24360	Unleased	0.206000%	0.1210	0.00025750	RI
Pamela Barton 7544 Finney Rd. Honaker, VA 24260	Leased 906716	0.206000%	0.1210	0.00025750	RI
Mickey W. Barton and Becky Barton HC 4 Box 273 Bee, VA 24217-9603	Unleased	0.103000%	0.0605	0.00012875	RI
Wrenda Joetta Barton P.O. Box 444 Davenport, VA 24239	Unleased	0.103000%	0.0605	0.00012875	RI
Graham Kennedy Tiller and Betty Tiller 4601 Riderwood Way Chester, VA 23831	Leased 906716	1.030000%	0.6050	0.00128750	RI
Don and Cindy Ashworth 852 Vandalia Rd.	Leased 906716	0.515000%	0.3025	0.00064375	RI

Morgantown, WV 26501

Halbert & Peggy Ashworth 23 Rose Hill Drive Bluffton, SC 29910	Leased 906716	0.515000%	0.3025	0.00064375	RI
Lena Mullins 800 Regency Drive Johnson City, TN 37604	Leased 906716	0.128750%	0.0756	0.00016094	RI
Catherine Mullins 4505 Woodbury Drive Raleigh, NC 27612	Leased 906716	0.128750%	0.0756	0.00016094	RI
Juanita Mullins Box 760 Erwin, TN 37650-2119	Leased 906716	0.128750%	0.0756	0.00016094	RI
Kelver & Mattie Mullins 904 Millercrest Dr. Johnson City, TN 37604-4315	Leased 906716	0.128750%	0.0756	0.00016094	RI
Bert Clifford Mullins and Marjorie Mullins 26182 Beech Hideaway Abingdon, VA 24211	Leased 906716	0.128750%	0.0756	0.00016094	RI
Geraldine and Lee Counts 204 Heather Drive Jonesborough, TN 37659	Leased 906716	0.128750%	0.0756	0.00016094	RI
Anna Lee and Joe Stacker 1109 Haverhill Drive Brentwood, TN 37027	Leased 906716	0.128750%	0.0756	0.00016094	RI
Gail Aveline Bristow and Bill Bristow 7324 Lawford Rd. Knoxville, TN 37919-8175	Leased 906716	0.128750%	0.0756	0.00016094	RI
Travis B. Tiller Box 59 Coeburn, VA 24230	Leased 906716	0.206000%	0.1210	0.00025750	RI
Karen T. Taylor & Don E. Taylor 653 Redwood St. Mount Carmel, TN 37645	Leased 906716	0.206000%	0.1210	0.00025750	RI
Neil C. Tiller & Martha R. Tiller 177 Meadow Lark Lane Lebanon, VA 24266	Leased 906716	0.206000%	0.1210	0.00025750	RI
Daisy Buchanan Tiller 1705 Blountville Blvd. Apt. E-10 Blountville, TN 37617	Leased 906716	0.068667%	0.0403	0.00008583	RI
Donna Tiller Sizemore and Roger Sizemore 24107 Watauga Rd. Abingdon, VA 24211	Unleased	0.068667%	0.0403	0.00008583	RI
Michael Tiller 10033 Buffalo Grove Road Fort Worth, TX 76108	Unleased	0.068667%	0.0403	0.00008583	RI
Virgil Jack Presley and	Leased	0.051500%	0.0303	0.00006438	RI

Kathleen Presley 906716
HC 4 Box 93
Davenport, VA 24239

Donnie Lee Presley Unleased 0.051500% 0.0303 0.00006438 RI
HC 4 Box 93
Davenport, VA 24239

Julia Jacquelyn Presley Leased 0.051500% 0.0303 0.00006438 RI
HC 4 Box 93 906716
Davenport, VA 24239

Virgie Dean Presley Leased 0.051500% 0.0303 0.00006438 RI
1387 Hartwig Dr. 906716
Troy, MI 48085

Equitable Production 0.05407500 WI

Tract 3 Totals 6.180000% 3.6300 0.06180000

4 J.B. Tiller Heirs:
TAX ID # 3460

Travis B. Tiller Leased 1.528000% 0.8980 0.00191000 RI
Box 59 906912
Coeburn, VA 24230

Karen T. Taylor & Don E. Taylor Leased 1.528000% 0.8980 0.00191000 RI
653 Redwood St. 906912
Mount Carmel, TN 37645

Neil C. Tiller & Martha R. Tiller Leased 1.528000% 0.8980 0.00191000 RI
177 Meadow Lark Ln. 906912
Lebanon, VA 24266

Daisy Buchanan Tiller Unleased 0.509333% 0.2993 0.00063667 RI
1705 Blountville Blvd., Apt E-10
Blountville, TN 37617

Donna Tiller Sizemore & Roger Sizemore Unleased 0.509333% 0.2993 0.00063667 RI
24107 Watauga Rd.
Abindgon, VA 24211

Michael Tiller Leased 0.509333% 0.2993 0.00063667 RI
10033 Buffalo Grove Road 906912
Fort Worth, TX 76108

Virgil Jack Presley & Kathleen Presley Leased 0.382000% 0.2245 0.00047750 RI
HC 4 Box 93 906912
Davenport, VA 24239

Donnie Lee Presley Unleased 0.382000% 0.2245 0.00047750 RI
HC 4 Box 93
Davenport, VA 24239

Julia Jacquelyn Presley Leased 0.382000% 0.2245 0.00047750 RI
HC 4 Box 93 906912
Davenport, VA 24239

Virgie Dean Presley Leased 0.382000% 0.2245 0.00047750 RI
1387 Hartwig Drive 906912
Troy, MI 48085

Equitable Production 0.06685000 WI

Tract 4 Totals 7.640000% 4.4900 0.07640000

TAX ID # 3464

Charlton Tiller 250 Melrose St. Abingdon, VA 24210	Leased 906717	0.780000%	0.4583	0.00097500	
Chad & Patsy Barton P.O. Box T Haysi, VA 24256	Unleased	0.156000%	0.0917	0.00019500	RI
Peggy Barton P.O. Box 175 Bee, VA 24217	Unleased	0.078000%	0.0458	0.00009750	RI
Steve R. Barton P.O. Box 234 Haysi, VA 24256	Unleased	0.015600%	0.0092	0.00001950	RI
Chandra Cheryl Bostic & Kenny Bostic HC 4 Box 278 Bee, VA 24217	Unleased	0.015600%	0.0092	0.00001950	RI
Ricky Lane Barton & Pam Agnus Barton Box 242 Mack's Hollow Haysi, VA 24256	Unleased	0.015600%	0.0092	0.00001950	RI
Lance M. Barton P.O. Box 175 Bee, VA 24217	Unleased	0.015600%	0.0092	0.00001950	RI
Terry Lorenzen Barton and Barbara Gayle Barton P.O. Box 499 Haysi, VA 24256	Unleased	0.015600%	0.0092	0.00001950	RI
Louise B. Compton and James I. Compton 118 Graham Robinson Rd. Max Meadows, VA 24360	Unleased	0.156000%	0.0917	0.00019500	RI
Pamela Barton 7544 Finney Rd. Honaker, VA 24260	Leased 906717	0.156000%	0.0917	0.00019500	RI
Mickey W. Barton and Becky Barton HC 4 Box 273 Bee, VA 24217-9603	Unleased	0.078000%	0.0458	0.00009750	RI
Wrenda Joetta Barton P.O. Box 444 Davenport, VA 24239	Unleased	0.078000%	0.0458	0.00009750	RI
Graham Kennedy Tiller and Betty Tiller 4601 Riderwood Way Chester, VA 23831	Leased 906717	0.780000%	0.4583	0.00097500	RI
Don and Cindy Ashworth 852 Vandalia Rd. Morgantown, WV 26501	Leased 906717	0.390000%	0.2292	0.00048750	RI
Halbert & Peggy Ashworth 23 Rose Hill Drive	Leased 906717	0.390000%	0.2292	0.00048750	RI

Bluffton, SC 29910

Lena Mullins 800 Regency Drive Johnson City, TN 37604	Leased 906717	0.097500%	0.0573	0.00012188	RI
Catherine Mullins 4505 Woodbury Drive Raleigh, NC 27612	Leased 906717	0.097500%	0.0573	0.00012188	RI
Juanita Mullins Box 760 Erwin, TN 37650-2119	Leased 906717	0.097500%	0.0573	0.00012188	RI
Kelver & Mattie Mullins 904 Millercrest Dr. Johnson City, TN 37604-4315	Leased 906717	0.097500%	0.0573	0.00012188	RI
Bert Clifford Mullins and Marjorie Mullins 26182 Beech Hideaway Abingdon, VA 24211	Leased 906717	0.097500%	0.0573	0.00012188	RI
Geraldine and Lee Counts 204 Heather Drive Jonesborough, TN 37659	Leased 906717	0.097500%	0.0573	0.00012188	RI
Anna Lee and Joe Stacker 1109 Haverhill Drive Brentwood, TN 37027	Leased 906717	0.097500%	0.0573	0.00012188	RI
Gail Aveline Bristow and Bill Bristow 7324 Lawford Rd. Knoxville, TN 37919-8175	Leased 906717	0.097500%	0.0573	0.00012188	RI
Travis B. Tiller Box 59 Coeburn, VA 24230	Leased 906717	0.156000%	0.0917	0.00019500	RI
Karen T. Taylor & Don E. Taylor 653 Redwood St. Mount Carmel, TN 37645	Leased 906717	0.156000%	0.0917	0.00019500	RI
Neil C. Tiller & Martha R. Tiller 177 Meadow Lark Lane Lebanon, VA 24266	Leased 906717	0.156000%	0.0917	0.00019500	RI
Daisy Buchanan Tiller 1705 Blountville Blvd. Apt. E-10 Blountville, TN 37617	Leased 906717	0.052000%	0.0306	0.00006500	RI
Donna Tiller Sizemore and Roger Sizemore 24107 Watauga Rd. Abingdon, VA 24211	Unleased	0.052000%	0.0306	0.00006500	RI
Michael Tiller 10033 Buffalo Grove Road Fort Worth, TX 76108	Leased 906717	0.052000%	0.0306	0.00006500	RI
Virgil Jack Presley and Kathleen Presley HC 4 Box 93 Davenport, VA 24239	Leased 906717	0.039000%	0.0229	0.00004875	RI

Donnie Lee Presley HC 4 Box 93 Davenport, VA 24239	Unleased	0.039000%	0.0229	0.00004875	RI
Julia Jacquelyn Presley HC 4 Box 93 Davenport, VA 24239	Leased 906717	0.039000%	0.0229	0.00004875	RI
Virgie Dean Presley 1387 Hartwig Dr. Troy, MI 48085	Leased 906717	0.039000%	0.0229	0.00004875	RI

Equitable Production				0.04095000	WI
----------------------	--	--	--	------------	----

Tract 5 Totals		4.680000%	2.7500	0.04680000	
----------------	--	-----------	--------	------------	--

6
TAX ID # 3464

Eivens Tiller Heirs:

Charlton Tiller 250 Melrose St. Abingdon, VA 24210	Leased 906911	2.805000%	1.6483	0.00350625	
Chad & Patsy Barton P.O. Box T Haysi, VA 24256	Unleased	0.561000%	0.3297	0.00070125	RI
Peggy Barton P.O. Box 175 Bee, VA 24217	Unleased	0.280500%	0.1648	0.00035063	RI
Steve R. Barton P.O. Box 234 Haysi, VA 24256	Unleased	0.056100%	0.0330	0.00007013	RI
Chandra Cheryl Bostic & Kenny Bostic HC 4 Box 278 Bee, VA 24217	Unleased	0.056100%	0.0330	0.00007013	RI
Ricky Lane Barton & Pam Agnus Barton Box 242 Mack's Hollow Haysi, VA 24256	Unleased	0.056100%	0.0330	0.00007013	RI
Lance M. Barton P.O. Box 175 Bee, VA 24217	Unleased	0.056100%	0.0330	0.00007013	RI
Terry Lorenzen Barton and Barbara Gayle Barton P.O. Box 499 Haysi, VA 24256	Unleased	0.056100%	0.0330	0.00007013	RI
Louise B. Compton and James I. Compton 118 Graham Robinson Rd. Max Meadows, VA 24360	Unleased	0.561000%	0.3297	0.00070125	RI
Pamela Barton 7544 Finney Rd. Honaker, VA 24260	Leased 906911	0.561000%	0.3297	0.00070125	RI
Mickey W. Barton and Becky Barton HC 4 Box 273 Bee, VA 24217-9603	Unleased	0.280500%	0.1648	0.00035063	RI

Wrenda Joetta Barton P.O. Box 444 Davenport, VA 24239	Unleased	0.280500%	0.1648	0.00035063	RI
Graham Kennedy Tiller and Betty Tiller 4601 Riderwood Way Chester, VA 23831	Leased 906911	2.805000%	1.6483	0.00350625	RI
Don and Cindy Ashworth 852 Vandalia Rd. Morgantown, WV 26501	Leased 906911	1.402500%	0.8242	0.00175313	RI
Halbert & Peggy Ashworth 23 Rose Hill Drive Bluffton, SC 29910	Leased 906911	1.402500%	0.8242	0.00175313	RI
Lena Mullins 800 Regency Drive Johnson City, TN 37604	Leased 906911	0.350625%	0.2060	0.00043828	RI
Catherine Mullins 4505 Woodbury Drive Raleigh, NC 27612	Leased 906911	0.350625%	0.2060	0.00043828	RI
Juanita Mullins Box 760 Erwin, TN 37650-2119	Unleased Participation	0.350625%	0.2060	0.00043828	RI
Kelver & Mattie Mullins 904 Millercrest Dr. Johnson City, TN 37604-4315	Leased 906911	0.350625%	0.2060	0.00043828	RI
Bert Clifford Mullins and Marjorie Mullins 26182 Beech Hideaway Abingdon, VA 24211	Leased 906911	0.350625%	0.2060	0.00043828	RI
Geraldine and Lee Counts 204 Heather Drive Jonesborough, TN 37659	Leased 906911	0.350625%	0.2060	0.00043828	RI
Anna Lee and Joe Stacker 1109 Haverhill Drive Brentwood, TN 37027	Leased 906911	0.350625%	0.2060	0.00043828	RI
Gail Aveline Bristow and Bill Bristow 7324 Lawford Rd. Knoxville, TN 37919-8175	Leased 906911	0.350625%	0.2060	0.00043828	RI
Travis B. Tiller Box 59 Coeburn, VA 24230	Leased 906911	0.561000%	0.3297	0.00070125	RI
Karen T. Taylor & Don E. Taylor 653 Redwood St. Mount Carmel, TN 37645	Leased 906911	0.561000%	0.3297	0.00070125	RI
Neil C. Tiller & Martha R. Tiller 177 Meadow Lark Lane Lebanon, VA 24266	Leased 906911	0.561000%	0.3297	0.00070125	RI
Daisy Buchanan Tiller 1705 Blountville Blvd. Apt. E-10 Blountville, TN 37617	Unleased	0.187000%	0.1099	0.00023375	RI

Donna Tiller Sizemore and Roger Sizemore 24107 Watauga Rd. Abingdon, VA 24211	Unleased	0.187000%	0.1099	0.00023375	RI
Michael Tiller 10033 Buffalo Grove Road Fort Worth, TX 76108	Leased 906911	0.187000%	0.1099	0.00023375	RI
Virgil Jack Presley and Kathleen Presley HC 4 Box 93 Davenport, VA 24239	Leased 906911	0.140250%	0.0824	0.00017531	RI
Donnie Lee Presley HC 4 Box 93 Davenport, VA 24239	Unleased	0.140250%	0.0824	0.00017531	RI
Julia Jacquelyn Presley HC 4 Box 93 Davenport, VA 24239	Leased 906911	0.140250%	0.0824	0.00017531	RI
Virgie Dean Presley 1387 Hartwig Dr. Troy, MI 48085	Leased 906911	0.140250%	0.0824	0.00017531	RI

Equitable Production				0.14726250	WI
----------------------	--	--	--	------------	----

Tract 6 Totals		16.830000%	9.8900	0.16479375	
-----------------------	--	-------------------	---------------	-------------------	--

7 Eivens Tiller Helrs:

TAX ID Not Available

Charlton Tiller 250 Melrose St. Abingdon, VA 24210	Leased 906911	1.361667%	0.8000	0.00170208	
Chad & Patsy Barton P.O. Box T Haysi, VA 24256	Unleased	0.272333%	0.1600	0.00034042	RI
Peggy Barton P.O. Box 175 Bee, VA 24217	Unleased	0.136167%	0.0800	0.00017021	RI
Steve R. Barton P.O. Box 234 Haysi, VA 24256	Unleased	0.027233%	0.0160	0.00003404	RI
Chandra Cheryl Bostic & Kenny Bostic HC 4 Box 278 Bee, VA 24217	Unleased	0.027233%	0.0160	0.00003404	RI
Ricky Lane Barton & Pam Agnus Barton Box 242 Mack's Hollow Haysi, VA 24256	Unleased	0.027233%	0.0160	0.00003404	RI
Lance M. Barton P.O. Box 175 Bee, VA 24217	Unleased	0.027233%	0.0160	0.00003404	RI
Terry Lorenzen Barton and Barbara Gayle Barton P.O. Box 499 Haysi, VA 24256	Unleased	0.027233%	0.0160	0.00003404	RI

Louise B. Compton and James I. Compton 118 Graham Robinson Rd. Max Meadows, VA 24360	Unleased	0.272333%	0.1600	0.00034042	RI
Pamela Barton 7544 Finney Rd. Honaker, VA 24260	Leased 906911	0.272333%	0.1600	0.00034042	RI
Mickey W. Barton and Becky Barton HC 4 Box 273 Bee, VA 24217-9603	Unleased	0.136167%	0.0800	0.00017021	RI
Wrenda Joetta Barton P.O. Box 444 Davenport, VA 24239	Unleased	0.136167%	0.0800	0.00017021	RI
Graham Kennedy Tiller and Betty Tiller 4601 Riderwood Way Chester, VA 23831	Leased 906911	1.361667%	0.8000	0.00170208	RI
Don and Cindy Ashworth 852 Vandalia Rd. Morgantown, WV 26501	Leased 906911	0.680833%	0.4000	0.00085104	RI
Halbert & Peggy Ashworth 23 Rose Hill Drive Bluffton, SC 29910	Leased 906911	0.680833%	0.4000	0.00085104	RI
<hr/>					
Lena Mullins 800 Regency Drive Johnson City, TN 37604	Leased 906911	0.170208%	0.1000	0.00021276	RI
Catherine Mullins 4505 Woodbury Drive Raleigh, NC 27612	Leased 906911	0.170208%	0.1000	0.00021276	RI
Juanita Mullins Box 760 Erwin, TN 37650-2119	Unleased Participation	0.170208%	0.1000	0.00021276	RI
Kelver & Mattie Mullins 904 Millercrest Dr. Johnson City, TN 37604-4315	Leased 906911	0.170208%	0.1000	0.00021276	RI
Bert Clifford Mullins and Marjorie Mullins 26182 Beech Hideaway Abingdon, VA 24211	Leased 906911	0.170208%	0.1000	0.00021276	RI
Geraldine and Lee Counts 204 Heather Drive Jonesborough, TN 37659	Leased 906911	0.170208%	0.1000	0.00021276	RI
Anna Lee and Joe Stacker 1109 Haverhill Drive Brentwood, TN 37027	Leased 906911	0.170208%	0.1000	0.00021276	RI
Gail Aveline Bristow and Bill Bristow 7324 Lawford Rd. Knoxville, TN 37919-8175	Leased 906911	0.170208%	0.1000	0.00021276	RI

Travis B. Tiller Box 59 Coeburn, VA 24230	Leased 906911	0.272333%	0.1600	0.00034042	RI
Karen T. Taylor & Don E. Taylor 653 Redwood St. Mount Carmel, TN 37645	Leased 906911	0.272333%	0.1600	0.00034042	RI
Neil C. Tiller & Martha R. Tiller 177 Meadow Lark Lane Lebanon, VA 24266	Leased 906911	0.272333%	0.1600	0.00034042	RI
Daisy Buchanan Tiller 1705 Blountville Blvd. Apt. E-10 Blountville, TN 37617	Unleased	0.090778%	0.0533	0.00011347	RI
Donna Tiller Sizemore and Roger Sizemore 24107 Watauga Rd. Abingdon, VA 24211	Unleased	0.090778%	0.0533	0.00011347	RI
Michael Tiller 10033 Buffalo Grove Road Fort Worth, TX 76108	Leased 906911	0.090778%	0.0533	0.00011347	RI
Virgil Jack Presley and Kathleen Presley HC 4 Box 93 Davenport, VA 24239	Leased 906911	0.068083%	0.0400	0.00008510	RI
Donnie Lee Presley HC 4 Box 93 Davenport, VA 24239	Unleased	0.068083%	0.0400	0.00008510	RI
Julia Jacquelyn Presley HC 4 Box 93 Davenport, VA 24239	Leased 906911	0.068083%	0.0400	0.00008510	RI
Virgie Dean Presley 1387 Hartwig Dr. Troy, MI 48085	Leased 906911	0.068083%	0.0400	0.00008510	RI

Equitable Production				0.07148750	WI
----------------------	--	--	--	------------	----

Tract 7 Totals		8.170000%	4.8000	0.07999792	
----------------	--	-----------	--------	------------	--

8
TAX ID 3154

Elvens Tiller Heirs:

Charlton Tiller 250 Melrose St. Abingdon, VA 24210	Leased 906911	0.700000%	0.4117	0.00087500	RI
Chad & Patsy Barton P.O. Box T Haysi, VA 24256	Unleased	0.140000%	0.0823	0.00017500	RI
Peggy Barton P.O. Box 175 Bee, VA 24217	Unleased	0.070000%	0.0412	0.00008750	RI
Steve R. Barton P.O. Box 234 Haysi, VA 24256	Unleased	0.014000%	0.0082	0.00001750	RI
Chandra Cheryl Bostic & Kenny Bostic HC 4 Box 278	Unleased	0.014000%	0.0082	0.00001750	RI

Bee, VA 24217

Ricky Lane Barton & Pam Agnus Barton
Box 242 Mack's Hollow
Haysi, VA 24256
Unleased 0.014000% 0.0082 0.00001750 RI

Lance M. Barton
P.O. Box 175
Bee, VA 24217
Unleased 0.014000% 0.0082 0.00001750 RI

Terry Lorenzen Barton and Barbara Gayle Barton
P.O. Box 499
Haysi, VA 24256
Unleased 0.014000% 0.0082 0.00001750 RI

Louise B. Compton and James I. Compton
118 Graham Robinson Rd.
Max Meadows, VA 24360
Unleased 0.140000% 0.0823 0.00017500 RI

Pamela Barton
7544 Finney Rd.
Honaker, VA 24260
Leased 906911 0.140000% 0.0823 0.00017500 RI

Mickey W. Barton and Becky Barton
HC 4 Box 273
Bee, VA 24217-9603
Unleased 0.070000% 0.0412 0.00008750 RI

Wrenda Joetta Barton
P.O. Box 444
Davenport, VA 24239
Unleased 0.070000% 0.0412 0.00008750 RI

Graham Kennedy Tiller and Betty Tiller
4601 Riderwood Way
Chester, VA 23831
Leased 906911 0.700000% 0.4117 0.00087500 RI

Don and Cindy Ashworth
852 Vandalia Rd.
Morgantown, WV 26501
Leased 906911 0.350000% 0.2058 0.00043750 RI

Haibert & Peggy Ashworth
23 Rose Hill Drive
Bluffton, SC 29910
Leased 906911 0.350000% 0.2058 0.00043750 RI

Lena Mullins
800 Regency Drive
Johnson City, TN 37604
Leased 906911 0.087500% 0.0515 0.00010938 RI

Catherine Mullins
4505 Woodbury Drive
Raleigh, NC 27612
Leased 906911 0.087500% 0.0515 0.00010938 RI

Juanita Mullins
Box 760
Erwin, TN 37650-2119
Unleased Participation 0.087500% 0.0515 0.00010938 RI

Kelver & Mattie Mullins
904 Millercrest Dr.
Johnson City, TN 37604-4315
Leased 906911 0.087500% 0.0515 0.00010938 RI

Bert Clifford Mullins and Marjorie Mullins
26182 Beech Hideaway
Leased 906911 0.087500% 0.0515 0.00010938 RI

Abingdon, VA 24211

Geraldine and Lee Counts
204 Heather Drive
Jonesborough, TN 37659
Leased 906911 0.087500% 0.0515 0.00010938 RI

Anna Lee and Joe Stacker
1109 Haverhill Drive
Brentwood, TN 37027
Leased 906911 0.087500% 0.0515 0.00010938 RI

Gail Aveline Bristow and
Bill Bristow
7324 Lawford Rd.
Knoxville, TN 37919-8175
Leased 906911 0.087500% 0.0515 0.00010938 RI

Travis B. Tiller
Box 59
Coeburn, VA 24230
Leased 906911 0.140000% 0.0823 0.00017500 RI

Karen T. Taylor & Don E. Taylor
653 Redwood St.
Mount Carmel, TN 37645
Leased 906911 0.140000% 0.0823 0.00017500 RI

Neil C. Tiller & Martha R. Tiller
177 Meadow Lark Lane
Lebanon, VA 24266
Leased 906911 0.140000% 0.0823 0.00017500 RI

Daisy Buchanan Tiller
1705 Blountville Blvd. Apt. E-10
Blountville, TN 37617
Unleased 0.046667% 0.0274 0.00005833 RI

Donna Tiller Sizemore and
Roger Sizemore
24107 Watauga Rd.
Abingdon, VA 24211
Unleased 0.046667% 0.0274 0.00005833 RI

Michael Tiller
10033 Buffalo Grove Road
Fort Worth, TX 76108
Leased 906911 0.046667% 0.0274 0.00005833 RI

Virgil Jack Presley and
Kathleen Presley
HC 4 Box 93
Davenport, VA 24239
Leased 906911 0.035000% 0.0206 0.00004375 RI

Donnie Lee Presley
HC 4 Box 93
Davenport, VA 24239
Unleased 0.035000% 0.0206 0.00004375 RI

Julia Jacquelyn Presley
HC 4 Box 93
Davenport, VA 24239
Leased 906911 0.035000% 0.0206 0.00004375 RI

Virgie Dean Presley
1387 Hartwig Dr.
Troy, MI 48085
Leased 906911 0.035000% 0.0206 0.00004375 RI

Equitable Production 0.03675000 WI

Tract 8 Totals 4.200000% 2.4700 0.04112500

9 Pine Mountain Oil & Gas, Inc. Leased-EPC 2.860000% 1.6800 0.00357500 RI
Attn: Jerry Grantham 241640L
P.O. Box 2136 T2-263
Abingdon, VA 24212

Equitable Production Page Number 20. 0.02502500 WI

Tract 9 Totals 2.860000% 1.6800 0.02860000

10		<u>J.B. Tiller Heirs:</u>				
TAX ID 7828						
Travis B. Tiller Box 59 Coeburn, VA 24230	Leased 906912	3.614000%	2.1240	0.00451750	RI	
Karen T. Taylor & Don E. Taylor 653 Redwood St. Mount Carmel, TN 37645	Leased 906912	3.614000%	2.1240	0.00451750	RI	
Neil C. Tiller & Martha R. Tiller 177 Meadow Lark Ln. Lebanon, VA 24266	Leased 906912	3.614000%	2.1240	0.00451750	RI	
Daisy Buchanan Tiller 1705 Blountville Blvd., Apt E-10 Blountville, TN 37617	Unleased	1.204667%	0.7080	0.00150583	RI	
Donna Tiller Sizemore & Roger Sizemore 24107 Watauga Rd. Abingdon, VA 24211	Unleased	1.204667%	0.7080	0.00150583	RI	
Michael Tiller 10033 Buffalo Grove Road Fort Worth, TX 76108	Leased 906912	1.204667%	0.7080	0.00150583	RI	
Virgil Jack Presley & Kathleen Presley HC 4 Box 93 Davenport, VA 24239	Leased 906912	0.903500%	0.5310	0.00112938	RI	
Donnie Lee Presley HC 4 Box 93 Davenport, VA 24239	Unleased	0.903500%	0.5310	0.00112938	RI	
Julia Jacquelyn Presley HC 4 Box 93 Davenport, VA 24239	Leased 906912	0.903500%	0.5310	0.00112938	RI	
Virgie Dean Presley 1387 Hartwig Drive Troy, MI 48085	Leased 906912	0.903500%	0.5310	0.00112938	RI	
Equitable Production				0.15811250	WI	
Tract 10 Totals		18.070000%	10.6200	0.18070000		

11		<u>J.B. Tiller Heirs:</u>				
TAX ID # 3460						
Travis B. Tiller Box 59 Coeburn, VA 24230	Leased 906912	0.058000%	0.0340	0.00007250	RI	
Karen T. Taylor & Don E. Taylor 653 Redwood St. Mount Carmel, TN 37645	Leased 906912	0.058000%	0.0340	0.00007250	RI	
Neil C. Tiller & Martha R. Tiller 177 Meadow Lark Ln. Lebanon, VA 24266	Leased 906912	0.058000%	0.0340	0.00007250	RI	
Daisy Buchanan Tiller 1705 Blountville Blvd., Apt E-10 Blountville, TN 37617	Unleased	0.019333%	0.0113	0.00002417	RI	

Donna Tiller Sizemore & Roger Sizemore 24107 Watauga Rd. Abingdon, VA 24211	Unleased	0.019333%	0.0113	0.00002417	RI
Michael Tiller 10033 Buffalo Grove Road Fort Worth, TX 76108	Leased 906912	0.019333%	0.0113	0.00002417	RI
Virgil Jack Presley & Kathleen Presley HC 4 Box 93 Davenport, VA 24239	Leased 906912	0.014500%	0.0085	0.00001813	RI
Donnie Lee Presley HC 4 Box 93 Davenport, VA 24239	Unleased	0.014500%	0.0085	0.00001813	RI
Julia Jacquelyn Presley HC 4 Box 93 Davenport, VA 24239	Leased 906912	0.014500%	0.0085	0.00001813	RI
Virgie Dean Presley 1387 Hartwig Drive Troy, MI 48085	Leased 906912	0.014500%	0.0085	0.00001813	RI

Equitable Production				0.00253750	WI
----------------------	--	--	--	------------	----

Tract 11 Totals		0.290000%	0.1700	0.00290000	
-----------------	--	-----------	--------	------------	--

OR

11
TAX ID # 3464

Eivens Tiller Heirs:

Charlton Tiller 250 Melrose St. Abingdon, VA 24210	Leased 906911	0.048333%	0.0283	0.00006042	RI
Chad & Patsy Barton P.O. Box T Haysi, VA 24256	Unleased	0.009667%	0.0057	0.00001208	RI
Peggy Barton P.O. Box 175 Bee, VA 24217	Unleased	0.004833%	0.0028	0.00000604	RI
Steve R. Barton P.O. Box 234 Haysi, VA 24256	Unleased	0.000967%	0.0006	0.00000121	RI
Chandra Cheryl Bostic & Kenny Bostic HC 4 Box 278 Bee, VA 24217	Unleased	0.000967%	0.0006	0.00000121	RI
Ricky Lane Barton & Pam Agnus Barton Box 242 Mack's Hollow Haysi, VA 24256	Unleased	0.000967%	0.0006	0.00000121	RI
Lance M. Barton P.O. Box 175 Bee, VA 24217	Unleased	0.000967%	0.0006	0.00000121	RI
Terry Lorenzen Barton and	Unleased	0.000967%	0.0006	0.00000121	RI

Barbara Gayle Barton
P.O. Box 499
Haysi, VA 24256

Louise B. Compton and
James I. Compton
118 Graham Robinson Rd.
Max Meadows, VA 24360

Unleased 0.009667% 0.0057 0.00001208 RI

Pameia Barton
7544 Finney Rd.
Honaker, VA 24260

Leased 906911 0.009667% 0.0057 0.00001208 RI

Mickey W. Barton and
Becky Barton
HC 4 Box 273
Bee, VA 24217-9603

Unleased 0.004833% 0.0028 0.00000604 RI

Wrenda Joetta Barton
P.O. Box 444
Davenport, VA 24239

Unleased 0.004833% 0.0028 0.00000604 RI

Graham Kennedy Tiller and
Betty Tiller
4601 Riderwood Way
Chester, VA 23831

Leased 906911 0.048333% 0.0283 0.00006042 RI

Don and Cindy Ashworth
852 Vandalia Rd.
Morgantown, WV 26501

Leased 906911 0.024167% 0.0142 0.00003021 RI

Halbert & Peggy Ashworth
23 Rose Hill Drive
Bluffton, SC 29910

Leased 906911 0.024167% 0.0142 0.00003021 RI

Lena Mullins
800 Regency Drive
Johnson City, TN 37604

Leased 906911 0.006042% 0.0035 0.00000755 RI

Catherine Mullins
4505 Woodbury Drive
Raleigh, NC 27612

Leased 906911 0.006042% 0.0035 0.00000755 RI

Juanita Mullins
Box 760
Erwin, TN 37650-2119

Unleased Participation 0.006042% 0.0035 0.00000755 RI

Kelver & Mattie Mullins
904 Millercrest Dr.
Johnson City, TN 37604-4315

Leased 906911 0.006042% 0.0035 0.00000755 RI

Bert Clifford Mullins and
Marjorie Mullins
26182 Beech Hideaway
Abingdon, VA 24211

Leased 906911 0.006042% 0.0035 0.00000755 RI

Geraldine and Lee Counts
204 Heather Drive
Jonesborough, TN 37659

Leased 906911 0.006042% 0.0035 0.00000755 RI

Anna Lee and Joe Stacker
1109 Haverhill Drive
Brentwood, TN 37027

Leased 906911 0.006042% 0.0035 0.00000755 RI

Gail Aveline Bristow and
Bill Bristow

Leased 906911 0.006042% 0.0035 0.00000755 RI

7324 Lawford Rd.
Knoxville, TN 37919-8175

Travis B. Tiller Leased 0.009667% 0.0057 0.00001208 RI
Box 59 906911
Coeburn, VA 24230

Karen T. Taylor & Don E. Taylor Leased 0.009667% 0.0057 0.00001208 RI
653 Redwood St. 906911
Mount Carmel, TN 37645

Neil C. Tiller & Martha R. Tiller Leased 0.009667% 0.0057 0.00001208 RI
177 Meadow Lark Lane 906911
Lebanon, VA 24266

Daisy Buchanan Tiller Unleased 0.003222% 0.0019 0.00000403 RI
1705 Blountville Blvd. Apt. E-10
Blountville, TN 37617

Donna Tiller Sizemore and Unleased 0.003222% 0.0019 0.00000403 RI
Roger Sizemore
24107 Watauga Rd.
Abingdon, VA 24211

Michael Tiller Leased 0.003222% 0.0019 0.00000403 RI
10033 Buffalo Grove Road 906911
Fort Worth, TX 76108

Virgil Jack Presley and Leased 0.002417% 0.0014 0.00000302 RI
Kathleen Presley 906911
HC 4 Box 93
Davenport, VA 24239

Donnie Lee Presley Unleased 0.002417% 0.0014 0.00000302 RI
HC 4 Box 93
Davenport, VA 24239

Julia Jacquelyn Presley Leased 0.002417% 0.0014 0.00000302 RI
HC 4 Box 93 906911
Davenport, VA 24239

Virgie Dean Presley Leased 0.002417% 0.0014 0.00000302 RI
1387 Hartwig Dr. 906911
Troy, MI 48085

Equitable Production 0.00253750 WI

Tract 11 Totals 0.290000% 0.1700 0.00290000

TOTAL GAS ESTATE 100.000000%

Coal Estate Only

1 Pine Mountain Oil & Gas, Inc. Leased 15.990000% 9.4000 0.01998750 RI
TAX ID 20971 Attn: Jerry Grantham 241640L
P.O. Box 2136 T2-172
Abingdon, VA 24212

Equitable Production 0.13991250 WI

Tract 1 Totals 15.990000% 9.4000 0.15990000

2 Pine Mountain Oil & Gas, Inc. Leased 15.090000% 8.8700 0.01886250 RI
TAX ID's 21029, Attn: Jerry Grantham 241640L
21028, 21027, P.O. Box 2136 2-170, T2-169,
21026, 20971 Abingdon, VA 24212 2-168, T2-167,
and T2-172

		Equitable Production			0.13203750	WI
Tract 2 Totals			15.090000%	8.8700	0.15090000	
3	Pine Mountain Oil & Gas, Inc.	Leased	6.180000%	3.6300	0.00772500	RI
TAX ID # 21029	Attn: Jerry Grantham	241640L				
	P.O. Box 2136	T2-170				
	Abingdon, VA 24212					
		Equitable Production			0.05407500	WI
Tract 3 Totals			6.180000%	3.6300	0.06180000	
4	Pine Mountain Oil & Gas, Inc.	Leased	7.640000%	4.4900	0.00955000	RI
TAX ID # 21028	Attn: Jerry Grantham	241640L				
	P.O. Box 2136	T2-169				
	Abingdon, VA 24212					
		Equitable Production			0.06685000	WI
Tract 4 Totals			7.640000%	4.4900	0.07640000	
5	Pine Mountain Oil & Gas, Inc.	Leased	4.680000%	2.7500	0.00585000	RI
TAX ID 21028	Attn: Jerry Grantham	241640L				
	P.O. Box 2136	T2-169				
	Abingdon, VA 24212					
		Equitable Production			0.04095000	WI
Tract 5 Totals			4.680000%	2.7500	0.04680000	
6	Pine Mountain Oil & Gas, Inc.	Leased	16.830000%	9.8900	0.02103750	RI
TAX ID 21027	Attn: Jerry Grantham	241640L				
	P.O. Box 2136	T2-168				
	Abingdon, VA 24212					
		Equitable Production			0.14726250	WI
Tract 6 Totals			16.830000%	9.8900	0.16830000	
7	Pine Mountain Oil & Gas, Inc.	Leased	8.170000%	4.8000	0.01021250	RI
TAX ID 21026	Attn: Jerry Grantham	241640L				
	P.O. Box 2136	T2-167				
	Abingdon, VA 24212					
		Equitable Production			0.07148750	WI
Tract 7 Totals			8.170000%	4.8000	0.08170000	
8	Pine Mountain Oil & Gas, Inc.	Leased	4.200000%	2.4700	0.00525000	RI
AX ID Not availat	Attn: Jerry Grantham	244792L				
	P.O. Box 2136	TC-244				
	Abingdon, VA 24212					
		Equitable Production			0.03675000	WI
Tract 8 Totals			4.200000%	2.4700	0.04200000	
9	Pine Mountain Oil & Gas, Inc.	Leased	2.860000%	1.6800	0.00357500	RI
AX ID Not availat	Attn: Jerry Grantham	241640L				
	P.O. Box 2136	T2-263				
	Abingdon, VA 24212					
		Equitable Production			0.02502500	WI
Tract 9 Totals			2.860000%	1.6800	0.02860000	
10	Pine Mountain Oil & Gas, Inc.	Leased	18.070000%	10.6200	0.02258750	RI
TAX ID 22267	Attn: Jerry Grantham	241640L				
	P.O. Box 2136	T2-171				
	Abingdon, VA 24212					
		Equitable Production			0.15811250	WI

Tract 10 Totals			18.070000%	10.6200	0.18070000	
-----------------	--	--	------------	---------	------------	--

11	Pine Mountain Oil & Gas, Inc.	Leased	0.290000%	0.1700	0.00036250	RI
TAX ID # 21028	Attn: Jerry Grantham	241640L				
	P.O. Box 2136	T2-169				
	Abingdon, VA 24212					

Equitable Production					0.00253750	WI
----------------------	--	--	--	--	------------	----

Tract 11 Totals			0.290000%	0.1700	0.00290000	
-----------------	--	--	-----------	--------	------------	--

OR

11	Pine Mountain Oil & Gas, Inc.	Leased	0.290000%	0.1700	0.00036250	RI
TAX ID # 21027	Attn: Jerry Grantham	241640L				
	P.O. Box 2136	T2-168				
	Abingdon, VA 24212					

Equitable Production					0.00253750	WI
----------------------	--	--	--	--	------------	----

Tract 11 Totals			0.290000%	0.1700	0.00290000	
-----------------	--	--	-----------	--------	------------	--

TOTAL COAL ESTATE			100.000000%	58.7700	100.000000%	
--------------------------	--	--	--------------------	----------------	--------------------	--

EXHIBIT "E"
VC-537111

Revised 12/12/2012

<u>TRACT</u>	<u>LESSOR</u>	<u>LEASE STATUS</u>	<u>INTEREST WITHIN UNIT</u>	<u>GROSS ACREAGE IN UNIT</u>
<u>Gas Estate Only</u>				
1 TAX ID # 3460	<u>J.B. Tiller Heirs:</u>			
	Travis B. Tiller Box 59 Coeburn, VA 24230	Leased 245755	3.198000%	1.8800
	Karen T. Taylor & Don E. Taylor 653 Redwood St. Mount Carmel, TN 37645	Leased 245755	3.198000%	1.8800
	Neil C. Tiller & Martha R. Tiller 177 Meadow Lark Ln. Lebanon, VA 24266	Leased 245755	3.198000%	1.8800
	Daisy Buchanan Tiller 1705 Blountville Blvd., Apt E-10 Blountville, TN 37617	Leased 245755	1.066000%	0.6267
	Donna Tiller Sizemore & Roger Sizemore 24107 Watauga Rd. Abindgon, VA 24211	Leased 245755	1.066000%	0.6267
	Michael Tiller 10033 Buffalo Grove Road Fort Worth, TX 76108	Leased 245755	1.066000%	0.6267
2 TAX ID Not Available	Norfolk Southern Corporation c/o Mark Kinder Pocahontas Land Corporation P. O. Box 1517 Bluefield, WV 24701	Unleased	15.090000%	8.8700

3
TAX ID # 3463

Eivens Tiller Heirs:

Chad & Patsy Barton P.O. Box T Haysi, VA 24256	Unleased	0.206000%	0.1210
Peggy Barton P.O. Box 175 Bee, VA 24217	Unleased	0.103000%	0.0605
Steve R. Barton P.O. Box 234 Haysi, VA 24256	Unleased	0.020600%	0.0121
Chandra Cheryl Bostic & Kenny Bostic HC 4 Box 278 Bee, VA 24217	Unleased	0.020600%	0.0121
Ricky Lane Barton & Pam Agnus Barton Box 242 Mack's Hollow Haysi, VA 24256	Unleased	0.020600%	0.0121
Lance M. Barton P.O. Box 175 Bee, VA 24217	Unleased	0.020600%	0.0121
Terry Lorenzen Barton and Barbara Gayle Barton P.O. Box 499 Haysi, VA 24256	Unleased	0.020600%	0.0121
Louise B. Compton and James I. Compton 118 Graham Robinson Rd. Max Meadows, VA 24360	Unleased	0.206000%	0.1210
Pamela Barton 7544 Finney Rd. Honaker, VA 24260	Leased 906716	0.206000%	0.1210
Mickey W. Barton and Becky Barton HC 4 Box 273 Bee, VA 24217-9603	Unleased	0.103000%	0.0605

Wrenda Joetta Barton P.O. Box 444 Davenport, VA 24239	Unleased	0.103000%	0.0605
Heir of Juanita Mullins: Stephen Mullins 767 College Ave Apt 300 Pittsburgh, PA 15232	Unleased	0.032188%	0.0189
Travis B. Tiller Box 59 Coeburn, VA 24230	Leased 906716	0.206000%	0.1210
Karen T. Taylor & Don E. Taylor 653 Redwood St. Mount Carmel, TN 37645	Leased 906716	0.206000%	0.1210
Neil C. Tiller & Martha R. Tiller 177 Meadow Lark Lane Lebanon, VA 24266	Leased 906716	0.206000%	0.1210

Daisy Buchanan Tiller 1705 Blountville Blvd. Apt. E-10 Blountville, TN 37617	Leased 906716	0.068667%	0.0403
--	------------------	-----------	--------

Donna Tiller Sizemore and Roger Sizemore 24107 Watauga Rd. Abingdon, VA 24211	Unleased	0.068667%	0.0403
--	----------	-----------	--------

Michael Tiller 10033 Buffalo Grove Road Fort Worth, TX 76108	Unleased	0.068667%	0.0403
--	----------	-----------	--------

4
TAX ID # 3460

J.B. Tiller Heirs:

Travis B. Tiller Box 59 Coeburn, VA 24230	Leased 906912	1.528000%	0.8980
---	------------------	-----------	--------

Karen T. Taylor & Don E. Taylor 653 Redwood St. Mount Carmel, TN 37645	Leased 906912	1.528000%	0.8980
--	------------------	-----------	--------

Neil C. Tiller & Martha R. Tiller 177 Meadow Lark Ln. Lebanon, VA 24266	Leased 906912	1.528000%	0.8980
Daisy Buchanan Tiller 1705 Blountville Blvd., Apt E-10 Blountville, TN 37617	Unleased	0.509333%	0.2993
Donna Tiller Sizemore & Roger Sizemore 24107 Watauga Rd. Abingdon, VA 24211	Unleased	0.509333%	0.2993
Michael Tiller 10033 Buffalo Grove Road Fort Worth, TX 76108	Leased 906912	0.509333%	0.2993

5
TAX ID # 3464

Eivens Tiller Heirs:

Chad & Patsy Barton P.O. Box T Haysi, VA 24256	Unleased	0.156000%	0.0917
--	----------	-----------	--------

Peggy Barton P.O. Box 175 Bee, VA 24217	Unleased	0.078000%	0.0458
Steve R. Barton P.O. Box 234 Haysi, VA 24256	Unleased	0.015600%	0.0092
Chandra Cheryl Bostic & Kenny Bostic HC 4 Box 278 Bee, VA 24217	Unleased	0.015600%	0.0092
Ricky Lane Barton & Pam Agnus Barton Box 242 Mack's Hollow Haysi, VA 24256	Unleased	0.015600%	0.0092
Lance M. Barton P.O. Box 175 Bee, VA 24217	Unleased	0.015600%	0.0092
Terry Lorenzen Barton and Barbara Gayle Barton P.O. Box 499	Unleased	0.015600%	0.0092

Haysi, VA 24256

Louise B. Compton and James I. Compton 118 Graham Robinson Rd. Max Meadows, VA 24360	Unleased	0.156000%	0.0917
---	----------	-----------	--------

Pamela Barton 7544 Finney Rd. Honaker, VA 24260	Leased 906717	0.156000%	0.0917
---	------------------	-----------	--------

Mickey W. Barton and Becky Barton HC 4 Box 273 Bee, VA 24217-9603	Unleased	0.078000%	0.0458
--	----------	-----------	--------

Wrenda Joetta Barton P.O. Box 444 Davenport, VA 24239	Unleased	0.078000%	0.0458
---	----------	-----------	--------

Heir of Juanita Mullins: Stephen Mullins 767 College Ave Apt 300 Pittsburgh, PA 15232	Unleased	0.024375%	0.0143
--	----------	-----------	--------

Travis B. Tiller Box 59 Coeburn, VA 24230	Leased 906717	0.156000%	0.0917
---	------------------	-----------	--------

Karen T. Taylor & Don E. Taylor 653 Redwood St. Mount Carmel, TN 37645	Leased 906717	0.156000%	0.0917
--	------------------	-----------	--------

Neil C. Tiller & Martha R. Tiller 177 Meadow Lark Lane Lebanon, VA 24266	Leased 906717	0.156000%	0.0917
--	------------------	-----------	--------

Daisy Buchanan Tiller 1705 Blountville Blvd. Apt. E-10 Blountville, TN 37617	Leased 906717	0.052000%	0.0306
--	------------------	-----------	--------

Donna Tiller Sizemore and Roger Sizemore 24107 Watauga Rd. Abingdon, VA 24211	Unleased	0.052000%	0.0306
--	----------	-----------	--------

Michael Tiller	Leased	0.052000%	0.0306
----------------	--------	-----------	--------

10033 Buffalo Grove Road
Fort Worth, TX 76108

906717

6
TAX ID # 3464

Eivens Tiller Heirs:

Chad & Patsy Barton
P.O. Box T
Haysi, VA 24256

Unleased

0.561000%

0.3297

Peggy Barton
P.O. Box 175
Bee, VA 24217

Unleased

0.280500%

0.1648

Steve R. Barton
P.O. Box 234
Haysi, VA 24256

Unleased

0.056100%

0.0330

Chandra Cheryl Bostic &
Kenny Bostic
HC 4 Box 278
Bee, VA 24217

Unleased

0.056100%

0.0330

Ricky Lane Barton &
Pam Agnus Barton
Box 242 Mack's Hollow
Haysi, VA 24256

Unleased

0.056100%

0.0330

Lance M. Barton
P.O. Box 175
Bee, VA 24217

Unleased

0.056100%

0.0330

Terry Lorenzen Barton and
Barbara Gayle Barton
P.O. Box 499
Haysi, VA 24256

Unleased

0.056100%

0.0330

Louise B. Compton and
James I. Compton
118 Graham Robinson Rd.
Max Meadows, VA 24360

Unleased

0.561000%

0.3297

Pamela Barton
7544 Finney Rd.
Honaker, VA 24260

Leased
906911

0.561000%

0.3297

Mickey W. Barton and
Becky Barton

Unleased

0.280500%

0.1648

HC 4 Box 273
Bee, VA 24217-9603

Wrenda Joetta Barton P.O. Box 444 Davenport, VA 24239	Unleased	0.280500%	0.1648
---	----------	-----------	--------

Heir of Juanita Mullins; Stephen Mullins 767 College Ave Apt 300 Pittsburgh, PA 15232	Unleased	0.087656%	0.0515
--	----------	-----------	--------

Travis B. Tiller Box 59 Coeburn, VA 24230	Leased 906911	0.561000%	0.3297
---	------------------	-----------	--------

Karen T. Taylor & Don E. Taylor 653 Redwood St. Mount Carmel, TN 37645	Leased 906911	0.561000%	0.3297
--	------------------	-----------	--------

Neil C. Tiller & Martha R. Tiller 177 Meadow Lark Lane Lebanon, VA 24266	Leased 906911	0.561000%	0.3297
--	------------------	-----------	--------

Daisy Buchanan Tiller 1705 Blountville Blvd. Apt. E-10 Blountville, TN 37617	Unleased	0.187000%	0.1099
--	----------	-----------	--------

Donna Tiller Sizemore and Roger Sizemore 24107 Watauga Rd. Abingdon, VA 24211	Unleased	0.187000%	0.1099
--	----------	-----------	--------

Michael Tiller 10033 Buffalo Grove Road Fort Worth, TX 76108	Leased 906911	0.187000%	0.1099
--	------------------	-----------	--------

7

TAX ID Not Available

Eivens Tiller Heirs:

Chad & Patsy Barton P.O. Box T Haysi, VA 24256	Unleased	0.272333%	0.1600
--	----------	-----------	--------

Peggy Barton P.O. Box 175 Bee, VA 24217	Unleased	0.136167%	0.0800
---	----------	-----------	--------

Steve R. Barton P.O. Box 234 Haysi, VA 24256	Unleased	0.027233%	0.0160
Chandra Cheryl Bostic & Kenny Bostic HC 4 Box 278 Bee, VA 24217	Unleased	0.027233%	0.0160
Ricky Lane Barton & Pam Agnus Barton Box 242 Mack's Hollow Haysi, VA 24256	Unleased	0.027233%	0.0160
Lance M. Barton P.O. Box 175 Bee, VA 24217	Unleased	0.027233%	0.0160
Terry Lorenzen Barton and Barbara Gayle Barton P.O. Box 499 Haysi, VA 24256	Unleased	0.027233%	0.0160
<hr/>			
Louise B. Compton and James I. Compton 118 Graham Robinson Rd. Max Meadows, VA 24360	Unleased	0.272333%	0.1600
Pamela Barton 7544 Finney Rd. Honaker, VA 24260	Leased 906911	0.272333%	0.1600
Mickey W. Barton and Becky Barton HC 4 Box 273 Bee, VA 24217-9603	Unleased	0.136167%	0.0800
Wrenda Joetta Barton P.O. Box 444 Davenport, VA 24239	Unleased	0.136167%	0.0800
Heir of Juanita Mullins: Stephen Mullins 767 College Ave Apt 300 Pittsburgh, PA 15232	Unleased	0.042552%	0.0250
Travis B. Tiller	Leased	0.272333%	0.1600

Box 59 Coeburn, VA 24230	906911		
Karen T. Taylor & Don E. Taylor 653 Redwood St. Mount Carmel, TN 37645	Leased 906911	0.272333%	0.1600
Neil C. Tiller & Martha R. Tiller 177 Meadow Lark Lane Lebanon, VA 24266	Leased 906911	0.272333%	0.1600
Daisy Buchanan Tiller 1705 Blountville Blvd. Apt. E-10 Blountville, TN 37617	Unleased	0.090778%	0.0533
Donna Tiller Sizemore and Roger Sizemore 24107 Watauga Rd. Abingdon, VA 24211	Unleased	0.090778%	0.0533
Michael Tiller 10033 Buffalo Grove Road Fort Worth, TX 76108	Leased 906911	0.090778%	0.0533

8
TAX ID 3154

Eivens Tiller Heirs:

Chad & Patsy Barton P.O. Box T Haysi, VA 24256	Unleased	0.140000%	0.0823
Peggy Barton P.O. Box 175 Bee, VA 24217	Unleased	0.070000%	0.0412
Steve R. Barton P.O. Box 234 Haysi, VA 24256	Unleased	0.014000%	0.0082
Chandra Cheryl Bostic & Kenny Bostic HC 4 Box 278 Bee, VA 24217	Unleased	0.014000%	0.0082
Ricky Lane Barton & Pam Agnus Barton Box 242 Mack's Hollow Haysi, VA 24256	Unleased	0.014000%	0.0082

Lance M. Barton P.O. Box 175 Bee, VA 24217	Unleased	0.014000%	0.0082
Terry Lorenzen Barton and Barbara Gayle Barton P.O. Box 499 Haysi, VA 24256	Unleased	0.014000%	0.0082
Louise B. Compton and James I. Compton 118 Graham Robinson Rd. Max Meadows, VA 24360	Unleased	0.140000%	0.0823
Pamela Barton 7544 Finney Rd. Honaker, VA 24260	Leased 906911	0.140000%	0.0823
Mickey W. Barton and Becky Barton HC 4 Box 273 Bee, VA 24217-9603	Unleased	0.070000%	0.0412
Wrenda Joetta Barton P.O. Box 444 Davenport, VA 24239	Unleased	0.070000%	0.0412
Heir of Juanita Mullins Stephen Mullins 767 College Ave Apt 300 Pittsburgh, PA 15232	Unleased	0.021875%	0.0129
Travis B. Tiller Box 59 Coeburn, VA 24230	Leased 906911	0.140000%	0.0823
Karen T. Taylor & Don E. Taylor 653 Redwood St. Mount Carmel, TN 37645	Leased 906911	0.140000%	0.0823
Neil C. Tiller & Martha R. Tiller 177 Meadow Lark Lane Lebanon, VA 24266	Leased 906911	0.140000%	0.0823
Daisy Buchanan Tiller	Unleased	0.046667%	0.0274

1705 Blountville Blvd. Apt. E-10
Blountville, TN 37617

Donna Tiller Sizemore and Roger Sizemore
24107 Watauga Rd.
Abingdon, VA 24211
Unleased 0.046667% 0.0274

Michael Tiller
10033 Buffalo Grove Road
Fort Worth, TX 76108
Leased 906911 0.046667% 0.0274

10
TAX ID 7828

J.B. Tiller Heirs:

Travis B. Tiller
Box 59
Coeburn, VA 24230
Leased 906912 3.614000% 2.1240

Karen T. Taylor & Don E. Taylor
653 Redwood St.
Mount Carmel, TN 37645
Leased 906912 3.614000% 2.1240

Neil C. Tiller & Martha R. Tiller
177 Meadow Lark Ln.
Lebanon, VA 24266
Leased 906912 3.614000% 2.1240

Daisy Buchanan Tiller
1705 Blountville Blvd., Apt E-10
Blountville, TN 37617
Unleased 1.204667% 0.7080

Donna Tiller Sizemore & Roger Sizemore
24107 Watauga Rd.
Abindgon, VA 24211
Unleased 1.204667% 0.7080

Michael Tiller
10033 Buffalo Grove Road
Fort Worth, TX 76108
Leased 906912 1.204667% 0.7080

11
TAX ID # 3460

J.B. Tiller Heirs:

Travis B. Tiller
Box 59
Coeburn, VA 24230
Leased 906912 0.058000% 0.0340

Karen T. Taylor & Don E. Taylor
653 Redwood St.
Leased 906912 0.058000% 0.0340

Mount Carmel, TN 37645

Neil C. Tiller & Martha R. Tiller 177 Meadow Lark Ln. Lebanon, VA 24266	Leased 906912	0.058000%	0.0340
---	------------------	-----------	--------

Daisy Buchanan Tiller 1705 Blountville Blvd., Apt E-10 Blountville, TN 37617	Unleased	0.019333%	0.0113
--	----------	-----------	--------

Donna Tiller Sizemore & Roger Sizemore 24107 Watauga Rd. Abingdon, VA 24211	Unleased	0.019333%	0.0113
--	----------	-----------	--------

Michael Tiller 10033 Buffalo Grove Road Fort Worth, TX 76108	Leased 906912	0.019333%	0.0113
--	------------------	-----------	--------

Virgil Jack Presley & Kathleen Presley HC 4 Box 93 Davenport, VA 24239	Leased 906912	0.014500%	0.0085
---	------------------	-----------	--------

Donnie Lee Presley HC 4 Box 93 Davenport, VA 24239	Unleased	0.014500%	0.0085
--	----------	-----------	--------

Julia Jacquelyn Presley HC 4 Box 93 Davenport, VA 24239	Leased 906912	0.014500%	0.0085
---	------------------	-----------	--------

Virgie Dean Presley 1387 Hartwig Drive Troy, MI 48085	Leased 906912	0.014500%	0.0085
---	------------------	-----------	--------

OR

11
TAX ID # 3464

Eivens Tiller Heirs:

Charlton Tiller 250 Melrose St. Abingdon, VA 24210	Leased 906911	0.048333%	0.0283
--	------------------	-----------	--------

Chad & Patsy Barton P.O. Box T	Unleased	0.009667%	0.0057
-----------------------------------	----------	-----------	--------

Haysi, VA 24256

Peggy Barton P.O. Box 175 Bee, VA 24217	Unleased	0.004833%	0.0028
---	----------	-----------	--------

Steve R. Barton P.O. Box 234 Haysi, VA 24256	Unleased	0.000967%	0.0006
--	----------	-----------	--------

Chandra Cheryl Bostic & Kenny Bostic HC 4 Box 278 Bee, VA 24217	Unleased	0.000967%	0.0006
--	----------	-----------	--------

Ricky Lane Barton & Pam Agnus Barton Box 242 Mack's Hollow Haysi, VA 24256	Unleased	0.000967%	0.0006
---	----------	-----------	--------

Lance M. Barton P.O. Box 175 Bee, VA 24217	Unleased	0.000967%	0.0006
--	----------	-----------	--------

Terry Lorenzen Barton and Barbara Gayle Barton P.O. Box 499 Haysi, VA 24256	Unleased	0.000967%	0.0006
--	----------	-----------	--------

Louise B. Compton and James I. Compton 118 Graham Robinson Rd. Max Meadows, VA 24360	Unleased	0.009667%	0.0057
---	----------	-----------	--------

Pamela Barton 7544 Finney Rd. Honaker, VA 24260	Leased 906911	0.009667%	0.0057
---	------------------	-----------	--------

Mickey W. Barton and Becky Barton HC 4 Box 273 Bee, VA 24217-9603	Unleased	0.004833%	0.0028
--	----------	-----------	--------

Wrenda Joetta Barton P.O. Box 444 Davenport, VA 24239	Unleased	0.004833%	0.0028
---	----------	-----------	--------

Graham Kennedy Tiller and Betty Tiller 4601 Riderwood Way Chester, VA 23831	Leased 906911	0.048333%	0.0283
Don and Cindy Ashworth 852 Vandalia Rd. Morgantown, WV 26501	Leased 906911	0.024167%	0.0142
Halbert & Peggy Ashworth 23 Rose Hill Drive Bluffton, SC 29910	Leased 906911	0.024167%	0.0142
Lena Mullins 800 Regency Drive Johnson City, TN 37604	Leased 906911	0.006042%	0.0035
Catherine Mullins 4505 Woodbury Drive Raleigh, NC 27612	Leased 906911	0.006042%	0.0035
Heirs of Juanita Mullins:		0.006042%	0.0035
Stephen Mullins 767 College Ave Apt 300 Pittsburgh, PA 15232	Unleased	0.001510%	0.0009
Para Darnell Smith and David Allen S 9930 New Kent HWY New Kent, VA 23124	Leased 906911	0.001510%	0.0009
Marcia Adair Smyth 845 NE 116th Street Biscayne Park, FL 33161	Leased 906911	0.001510%	0.0009
Brent A Mullins 281 Belle Meade Lane Memphis, TN 38117	Leased 906911	0.001510%	0.0009
Kelver & Mattie Mullins 904 Millercrest Dr. Johnson City, TN 37604-4315	Leased 906911	0.006042%	0.0035
Bert Clifford Mullins and Marjorie Mullins 26182 Beech Hideaway Abingdon, VA 24211	Leased 906911	0.006042%	0.0035

Geraldine and Lee Counts 204 Heather Drive Jonesborough, TN 37659	Leased 906911	0.006042%	0.0035
Anna Lee and Joe Stacker 1109 Haverhill Drive Brentwood, TN 37027	Leased 906911	0.006042%	0.0035
Gail Aveline Bristow and Bill Bristow 7324 Lawford Rd. Knoxville, TN 37919-8175	Leased 906911	0.006042%	0.0035
Travis B. Tiller Box 59 Coeburn, VA 24230	Leased 906911	0.009667%	0.0057
Karen T. Taylor & Don E. Taylor 653 Redwood St. Mount Carmel, TN 37645	Leased 906911	0.009667%	0.0057
Neil C. Tiller & Martha R. Tiller 177 Meadow Lark Lane Lebanon, VA 24266	Leased 906911	0.009667%	0.0057
Daisy Buchanan Tiller 1705 Blountville Blvd. Apt. E-10 Blountville, TN 37617	Unleased	0.003222%	0.0019
Donna Tiller Sizemore and Roger Sizemore 24107 Watauga Rd. Abingdon, VA 24211	Unleased	0.003222%	0.0019
Michael Tiller 10033 Buffalo Grove Road Fort Worth, TX 76108	Leased 906911	0.003222%	0.0019
Virgil Jack Presley and Kathleen Presley HC 4 Box 93 Davenport, VA 24239	Leased 906911	0.002417%	0.0014
Donnie Lee Presley HC 4 Box 93 Davenport, VA 24239	Unleased	0.002417%	0.0014

Julia Jacquelyn Presley HC 4 Box 93 Davenport, VA 24239	Leased 906911	0.002417%	0.0014
Virgie Dean Presley 1387 Hartwig Dr. Troy, MI 48085	Leased 906911	0.002417%	0.0014
TOTAL GAS ESTATE		60.966646%	35.8326

Coal Estate Only

1 TAX ID 20971	Pine Mountain Oil & Gas, Inc. Attn: Jerry Grantham P.O. Box 2136 Abingdon, VA 24212	Leased 241640L T2-172	12.792000%	7.5200
2 TAX ID's 21029, 21028, 21027	Pine Mountain Oil & Gas, Inc. Attn: Jerry Grantham P.O. Box 2136 Abingdon, VA 24212	Leased 241640L T2-170, T2-169, T2-168, T2-167, and T2-172	15.090000%	8.8700
3 TAX ID # 21029	Pine Mountain Oil & Gas, Inc. Attn: Jerry Grantham P.O. Box 2136 Abingdon, VA 24212	Leased 241640L T2-170	1.886188%	1.1079
4 TAX ID # 21028	Pine Mountain Oil & Gas, Inc. Attn: Jerry Grantham P.O. Box 2136 Abingdon, VA 24212	Leased 241640L T2-169	6.112000%	3.5920
5 TAX ID 21028	Pine Mountain Oil & Gas, Inc. Attn: Jerry Grantham P.O. Box 2136 Abingdon, VA 24212	Leased 241640L T2-169	1.428375%	0.8393
6 TAX ID 21027	Pine Mountain Oil & Gas, Inc. Attn: Jerry Grantham P.O. Box 2136 Abingdon, VA 24212	Leased 241640L T2-168	5.136656%	3.0185
7	Pine Mountain Oil & Gas, Inc.	Leased	2.493552%	1.4650

TAX ID 21026 Attn: Jerry Grantham 241640L
P.O. Box 2136 T2-167
Abingdon, VA 24212

8 Pine Mountain Oil & Gas, Inc. Leased 1.281875% 0.7539
TAX ID Not available Attn: Jerry Grantham 244792L
P.O. Box 2136 TC-244
Abingdon, VA 24212

10 Pine Mountain Oil & Gas, Inc. Leased 14.456000% 8.4960
TAX ID 22267 Attn: Jerry Grantham 241640L
P.O. Box 2136 T2-171
Abingdon, VA 24212

11 Pine Mountain Oil & Gas, Inc. Leased 0.290000% 0.1700
TAX ID # 21028 Attn: Jerry Grantham 241640L
P.O. Box 2136 T2-169
Abingdon, VA 24212

OR

11 Pine Mountain Oil & Gas, Inc. Leased 0.290000% 0.1700
TAX ID # 21027 Attn: Jerry Grantham 241640L
P.O. Box 2136 T2-168
Abingdon, VA 24212

TOTAL COAL ESTATE 60.966646% 35.8326

EXHIBIT "EE"
VC-537111
Revised 12/12/2012

<u>TRACT</u>	<u>LESSOR</u>	<u>LEASE STATUS</u>	<u>INTEREST WITHIN UNIT</u>	<u>GROSS ACREAGE IN UNIT</u>	<u>DO NOT DELETE THESE COLU</u>		
					<u>Mineral Interest</u>	<u>Drig Unit Tr. Factor</u>	<u>Acreage in Unit</u>
<u>Disbursement -01</u>							
<u>Gas Estate Only</u>							
3 Tax ID 3463	Graham Kennedy Tiller and Betty Tiller 4601 Riderwood Way Chester, VA 23831	Leased 906716	1.030000%	0.605000			
	Don and Cindy Ashworth 852 Vandalia Rd. Morgantown, WV 26501	Leased 906716	0.515000%	0.302500			
	Halbert & Peggy Ashworth 23 Rose Hill Drive Bluffton, SC 29910	Leased 906716	0.515000%	0.302500			
5 Tax ID 3464	Graham Kennedy Tiller and Betty Tiller 4601 Riderwood Way Chester, VA 23831	Leased 906717	0.780000%	0.458333			
	Don and Cindy Ashworth 852 Vandalia Rd. Morgantown, WV 26501	Leased 906717	0.390000%	0.229167			
	Halbert & Peggy Ashworth 23 Rose Hill Drive Bluffton, SC 29910	Leased 906717	0.390000%	0.229167			
6 Tax ID 3464	Graham Kennedy Tiller and Betty Tiller 4601 Riderwood Way Chester, VA 23831	Leased 906911	2.805000%	1.648333			
	Don and Cindy Ashworth 852 Vandalia Rd. Morgantown, WV 26501	Leased 906911	1.402500%	0.824167			
	Halbert & Peggy Ashworth 23 Rose Hill Drive Bluffton, SC 29910	Leased 906911	1.402500%	0.824167			
7 Tax ID not available	Graham Kennedy Tiller and Betty Tiller	Leased 906911	1.361667%	0.800000			

4601 Riderwood Way
Chester, VA 23831

Don and Cindy Ashworth Leased 0.680833% 0.400000
852 Vandalia Rd. 906911
Morgantown, WV 26501

Halbert & Peggy Ashworth Leased 0.680833% 0.400000
23 Rose Hill Drive 906911
Bluffton, SC 29910

8
Tax ID 3154

Graham Kennedy Tiller and Leased 0.700000% 0.411667
Betty Tiller 906911
4601 Riderwood Way
Chester, VA 23831

Don and Cindy Ashworth Leased 0.350000% 0.205833
852 Vandalia Rd. 906911
Morgantown, WV 26501

Halbert & Peggy Ashworth Leased 0.350000% 0.205833
23 Rose Hill Drive 906911
Bluffton, SC 29910

Total Subsequent to RR-PM Waiver 13.353333% 7.846667

Disbursement -02

1
Tax ID 3460

Virgil Jack Presley & Leased 0.799500% 0.470000
Kathleen Presley 906922
1211 Boston Knoll Road
Davenport, VA 24239

Donnie Lee Presley Unleased 0.799500% 0.470000
1021 Boston Knoll Road
Davenport, VA 24239

Julia Jacquelyn Presley Leased 0.799500% 0.470000
1043 Boston Knoll Road 906922
Davenport, VA 24239

Virgie Dean Presley Leased 0.799500% 0.470000
1142 Boston Knoll Road 906922
Davenport, VA 24239

3 Tax ID 3463	Virgil Jack Presley & Kathleen Presley 1211 Boston Knoll Road Davenport, VA 24239	Leased 906716	0.051500%	0.030250
	Donnie Lee Presley 1021 Boston Knoll Road Davenport, VA 24239	Unleased	0.051500%	0.030250
	Julia Jacquelyn Presley 1043 Boston Knoll Road Davenport, VA 24239	Leased 906716	0.051500%	0.030250
	Virgie Dean Presley 1142 Boston Knoll Road Davenport, VA 24239	Leased 906716	0.051500%	0.030250

4 Tax ID 3460	Virgil Jack Presley & Kathleen Presley 1211 Boston Knoll Road Davenport, VA 24239	Leased 906912	0.382000%	0.224500
	Donnie Lee Presley 1021 Boston Knoll Road Davenport, VA 24239	Unleased	0.382000%	0.224500
	Julia Jacquelyn Presley 1043 Boston Knoll Road Davenport, VA 24239	Leased 906912	0.382000%	0.224500
	Virgie Dean Presley 1142 Boston Knoll Road Davenport, VA 24239	Leased 906912	0.382000%	0.224500

5 Tax ID 3464	Virgil Jack Presley & Kathleen Presley 1211 Boston Knoll Road Davenport, VA 24239	Leased 906717	0.039000%	0.022917
	Donnie Lee Presley 1021 Boston Knoll Road Davenport, VA 24239	Unleased	0.039000%	0.022917
	Julia Jacquelyn Presley 1043 Boston Knoll Road Davenport, VA 24239	Leased 906717	0.039000%	0.022917
	Virgie Dean Presley 1142 Boston Knoll Road Davenport, VA 24239	Leased 906717	0.039000%	0.022917

6 Tax ID 3464	Virgil Jack Presley & Kathleen Presley 1211 Boston Knoll Road Davenport, VA 24239	Leased 906911	0.140250%	0.082417
	Donnie Lee Presley 1021 Boston Knoll Road Davenport, VA 24239	Unleased	0.140250%	0.082417
	Julia Jacquelyn Presley 1043 Boston Knoll Road Davenport, VA 24239	Leased 906911	0.140250%	0.082417
	Virgie Dean Presley 1142 Boston Knoll Road Davenport, VA 24239	Leased 906911	0.140250%	0.082417
7 Tax ID not available	Virgil Jack Presley & Kathleen Presley 1211 Boston Knoll Road Davenport, VA 24239	Leased 906911	0.068083%	0.040000
	Donnie Lee Presley 1021 Boston Knoll Road Davenport, VA 24239	Unleased	0.068083%	0.040000
	Julia Jacquelyn Presley 1043 Boston Knoll Road Davenport, VA 24239	Leased 906911	0.068083%	0.040000
	Virgie Dean Presley 1142 Boston Knoll Road Davenport, VA 24239	Leased 906911	0.068083%	0.040000
8 Tax ID 3154	Virgil Jack Presley & Kathleen Presley 1211 Boston Knoll Road Davenport, VA 24239	Leased 906911	0.035000%	0.020583
	Donnie Lee Presley 1021 Boston Knoll Road Davenport, VA 24239	Unleased	0.035000%	0.020583
	Julia Jacquelyn Presley 1043 Boston Knoll Road Davenport, VA 24239	Leased 906911	0.035000%	0.020583
	Virgie Dean Presley 1142 Boston Knoll Road Davenport, VA 24239	Leased 906911	0.035000%	0.020583

10 Tax ID 7828	Virgil Jack Presley & Kathleen Presley 1211 Boston Knoll Road Davenport, VA 24239	Leased 906912	0.903500%	0.531000
	Donnie Lee Presley 1021 Boston Knoll Road Davenport, VA 24239	Unleased	0.903500%	0.531000
	Julia Jacquelyn Presley 1043 Boston Knoll Road Davenport, VA 24239	Leased 906912	0.903500%	0.531000
	Virgie Dean Presley 1142 Boston Knoll Road Davenport, VA 24239	Leased 906912	0.903500%	0.531000
Total Subsequent to RR-PM Waiver			<u>9.675333%</u>	<u>5.686667</u>

Disbursement -03

3 Tax ID 3463	Christopher Michael Mullins 1612 Spring Oak Lane Lenoir City, TN 37772	Leased 906716	0.007153%	0.004201
	Valerie and Michael Powers 11912 West Kings Gale Road Knoxville, TN 37934	Leased 906716	0.007153%	0.004201
	Julie Diane Witman 3427 Eisenhower Avenue Reading, PA 19605	Leased 906716	0.007153%	0.004201
	Gay Revonne Gibson and Charles G 9531 Grassy Meadow Blvd Knoxville, TN 37931	Leased 906716	0.021458%	0.012604
	Tollie Conrad Mullins and Donna Mul 12412 Stonebranch Way Knoxville, TN 37922	Leased 906716	0.021458%	0.012604
	Rolfe Anthony Mullins and Mary Mull 8784 Watt Cemetery Road Loudon, TN 37774	Leased 906716	0.021458%	0.012604
	Barbara Rose Chitwood and Keith Cl 2095 Fairway Close Terrace Lawrenceville, GA 30043	Leased 906716	0.021458%	0.012604
	Carole Ann Strohm and William R St Leased		0.021458%	0.012604

	1905 Loire Valley Road Johnson City, TN 37604	906716		
	Catherine Mullins 4505 Woodbury Drive Raleigh, NC 27612	Leased 906716	0.128750%	0.075625
	Mattie Mullins 904 Millercrest Dr. Johnson City, TN 37604-4315	Leased 906716	0.128750%	0.075625
	Bert Clifford Mullins and Marjorie Mullins 26182 Beech Hideaway Abingdon, VA 24211	Leased 906716	0.128750%	0.075625
	Geraldine and Lee Counts 204 Heather Drive Jonesborough, TN 37659	Leased 906716	0.128750%	0.075625
	Joe Stacker 1109 Haverhill Drive Brentwood, TN 37027	Leased 906716	0.128750%	0.075625
	Gail Aveline Bristow and Bill Bristow 1050 Winterplace Way Knoxville, TN 37922	Leased 906716	0.128750%	0.075625
	Para Darnell Smith and David Allen 9930 New Kent HWY New Kent, VA 23124	Leased 906716	0.032188%	0.018906
	Marcia Adair Smyth 845 NE 116th Street Biscayne Park, FL 33161	Leased 906716	0.032188%	0.018906
	Brent A Mullins 281 Belle Meade Lane Memphis, TN 38117	Leased 906716	0.032188%	0.018906
5 Tax ID 3464	Christopher Michael Mullins 1612 Spring Oak Lane Lenoir City, TN 37772	Leased 906717	0.005417%	0.003183
	Valerie and Michael Powers 11912 West Kings Gale Road Knoxville, TN 37934	Leased 906717	0.005417%	0.003183
	Julie Diane Witman 3427 Eisenhower Avenue Reading, PA 19605	Leased 906717	0.005417%	0.003183
	Gay Revonne Gibson and Charles G 9531 Grassy Meadow Blvd Knoxville, TN 37931	Leased 906717	0.016250%	0.009549

Tollie Conrad Mullins and Donna Mul	Leased	0.016250%	0.009549	
12412 Stonebranch Way	906717			
Knoxville, TN 37922				
Rolfe Anthony Mullins and Mary Mulli	Leased	0.016250%	0.009549	
8784 Watt Cemetery Road	906717			
Loudon, TN 37774				
Barbara Rose Chitwood and Keith CI	Leased	0.016250%	0.009549	
2095 Fairway Close Terrace	906717			
Lawrenceville, GA 30043				
Carole Ann Strohm and William R St	Leased	0.016250%	0.009549	
1905 Loire Valley Road	906717			
Johnson City, TN 37604				
Catherine Mullins	Leased	0.097500%	0.057292	
4505 Woodbury Drive	906717			
Raleigh, NC 27612				
Mattie Mullins	Leased	0.097500%	0.057292	
904 Millercrest Dr.	906717			
Johnson City, TN 37604-4315				
Bert Clifford Mullins and Marjorie Mullins	Leased	0.097500%	0.057292	
26182 Beech Hideaway	906717			
Abingdon, VA 24211				
Geraldine and Lee Counts	Leased	0.097500%	0.057292	
204 Heather Drive	906717			
Jonesborough, TN 37659				
Joe Stacker	Leased	0.097500%	0.057292	
1109 Haverhill Drive	906717			
Brentwood, TN 37027				
Gail Aveline Bristow and Bill Bristow	Leased	0.097500%	0.057292	
1050 Winterplace Way	906717			
Knoxville, TN 37922				
Para Darnell Smith and David Allen	Leased	0.024375%	0.014323	
9930 New Kent HWY	906717			
New Kent, VA 23124				
Marcia Adair Smyth	Leased	0.024375%	0.014323	
845 NE 116th Street	906717			
Biscayne Park, FL 33161				
Brent A Mullins	Leased	0.024375%	0.014323	
281 Belle Meade Lane	906717			
Memphis, TN 38117				
6 Tax ID 3464	Christopher Michael Mullins	Leased	0.019479%	0.011447
	1612 Spring Oak Lane	906911		

Lenoir City, TN 37772

Valerie and Michael Powers 11912 West Kings Gale Road Knoxville, TN 37934	Leased 906911	0.019479%	0.011447
Julie Diane Witman 3427 Eisenhower Avenue Reading, PA 19605	Leased 906911	0.019479%	0.011447
Gay Revonne Gibson and Charles G 9531 Grassy Meadow Blvd Knoxville, TN 37931	Leased 906911	0.058438%	0.034340
Tollie Conrad Mullins and Donna Mul 12412 Stonebranch Way Knoxville, TN 37922	Leased 906911	0.058438%	0.034340
Rolfe Anthony Mullins and Mary Mulli 8784 Watt Cemetery Road Loudon, TN 37774	Leased 906911	0.058438%	0.034340
Barbara Rose Chitwood and Keith Cl 2095 Fairway Close Terrace Lawrenceville, GA 30043	Leased 906911	0.058438%	0.034340
Carole Ann Strohm and William R St 1905 Loire Valley Road Johnson City, TN 37604	Leased 906911	0.058438%	0.034340

Catherine Mullins 4505 Woodbury Drive Raleigh, NC 27612	Leased 906911	0.350625%	0.206042
Mattie Mullins 904 Millercrest Dr. Johnson City, TN 37604-4315	Leased 906911	0.350625%	0.206042
Bert Clifford Mullins and Marjorie Mullins 26182 Beech Hideaway Abingdon, VA 24211	Leased 906911	0.350625%	0.206042
Geraldine and Lee Counts 204 Heather Drive Jonesborough, TN 37659	Leased 906911	0.350625%	0.206042
Joe Stacker 1109 Haverhill Drive Brentwood, TN 37027	Leased 906911	0.350625%	0.206042
Gail Aveline Bristow and Bill Bristow 1050 Winterplace Way Knoxville, TN 37922	Leased 906911	0.350625%	0.206042

	Para Darnell Smith and David Allen	Leased	0.087656%	0.051510
	9930 New Kent HWY	906911		
	New Kent, VA 23124			
	Marcia Adair Smyth	Leased	0.087656%	0.051510
	845 NE 116th Street	906911		
	Biscayne Park, FL 33161			
	Brent A Mullins	Leased	0.087656%	0.051510
	281 Belle Meade Lane	906911		
	Memphis, TN 38117			
7	Christopher Michael Mullins	Leased	0.009456%	0.005556
Tax ID not available	1612 Spring Oak Lane	906911		
	Lenoir City, TN 37772			
	Valerie and Michael Powers	Leased	0.009456%	0.005556
	11912 West Kings Gale Road	906911		
	Knoxville, TN 37934			
	Julie Diane Witman	Leased	0.009456%	0.005556
	3427 Eisenhower Avenue	906911		
	Reading, PA 19605			
	Gay Revonne Gibson and Charles G	Leased	0.028368%	0.016667
	9531 Grassy Meadow Blvd	906911		
	Knoxville, TN 37931			
	Tollie Conrad Mullins and Donna Mui	Leased	0.028368%	0.016667
	12412 Stonebranch Way	906911		
	Knoxville, TN 37922			
	Rolfe Anthony Mullins and Mary Mulli	Leased	0.028368%	0.016667
	8784 Watt Cemetery Road	906911		
	Loudon, TN 37774			
	Barbara Rose Chitwood and Keith Cl	Leased	0.028368%	0.016667
	2095 Fairway Close Terrace	906911		
	Lawrenceville, GA 30043			
	Carole Ann Strohm and William R St	Leased	0.028368%	0.016667
	1905 Loire Valley Road	906911		
	Johnson City, TN 37604			
	Catherine Mullins	Leased	0.170208%	0.100000
	4505 Woodbury Drive	906911		
	Raleigh, NC 27612			
	Mattie Mullins	Leased	0.170208%	0.100000
	904 Millercrest Dr.	906911		
	Johnson City, TN 37604-4315			
	Bert Clifford Mullins and Marjorie Mullins	Leased	0.170208%	0.100000
	26182 Beech Hideaway	906911		
	Abingdon, VA 24211			

	Geraldine and Lee Counts 204 Heather Drive Jonesborough, TN 37659	Leased 906911	0.170208%	0.100000
	Joe Stacker 1109 Haverhill Drive Brentwood, TN 37027	Leased 906911	0.170208%	0.100000
	Gail Aveline Bristow and Bill Bristow 1050 Winterplace Way Knoxville, TN 37922	Leased 906911	0.170208%	0.100000
	Para Darnell Smith and David Allen 9930 New Kent HWY New Kent, VA 23124	Leased 906911	0.042552%	0.025000
	Marcia Adair Smyth 845 NE 116th Street Biscayne Park, FL 33161	Leased 906911	0.042552%	0.025000
	Brent A Mullins 281 Belle Meade Lane Memphis, TN 38117	Leased 906911	0.042552%	0.025000
8 Tax ID 3154	Christopher Michael Mullins 1612 Spring Oak Lane Lenoir City, TN 37772	Leased 906911	0.004861%	0.002859
	Valerie and Michael Powers 11912 West Kings Gale Road Knoxville, TN 37934	Leased 906911	0.004861%	0.002859
	Julie Diane Witman 3427 Eisenhower Avenue Reading, PA 19605	Leased 906911	0.004861%	0.002859
	Gay Revonne Gibson and Charles G 9531 Grassy Meadow Blvd Knoxville, TN 37931	Leased 906911	0.014583%	0.008576
	Tollie Conrad Mullins and Donna Mul 12412 Stonebranch Way Knoxville, TN 37922	Leased 906911	0.014583%	0.008576
	Rolfe Anthony Mullins and Mary Mulli 8784 Watt Cemetery Road Loudon, TN 37774	Leased 906911	0.014583%	0.008576
	Barbara Rose Chitwood and Keith CI 2095 Fairway Close Terrace Lawrenceville, GA 30043	Leased 906911	0.014583%	0.008576
	Carole Ann Strohm and William R St 1905 Loire Valley Road	Leased 906911	0.014583%	0.008576

537111 Reconciliation

Prod Date	Pmt Date	Deck Dcml	Own Net
10/2007	08/12/2009	0.11307917	\$97.38
10/2007	08/12/2009	0.11307917	\$63.36
10/2007	08/12/2009	0.11307917	\$106.71
11/2007	08/12/2009	0.11307917	\$301.81
11/2007	08/12/2009	0.11307917	\$221.42
11/2007	08/12/2009	0.11307917	\$86.60
12/2007	08/12/2009	0.11307917	\$196.42
12/2007	08/12/2009	0.11307917	\$282.96
12/2007	08/12/2009	0.11307917	\$79.43
01/2008	08/12/2009	0.11307917	\$77.72
01/2008	08/12/2009	0.11307917	\$259.43
01/2008	08/12/2009	0.11307917	\$189.57
02/2008	08/12/2009	0.11307917	\$286.04
02/2008	08/12/2009	0.11307917	\$192.79
02/2008	08/12/2009	0.11307917	\$57.01
03/2008	08/12/2009	0.11307917	\$296.21
03/2008	08/12/2009	0.11307917	\$88.34
03/2008	08/12/2009	0.11307917	\$222.22
04/2008	08/12/2009	0.11307917	\$226.33
04/2008	08/12/2009	0.11307917	\$106.85
04/2008	08/12/2009	0.11307917	\$277.02
05/2008	08/12/2009	0.11307917	\$285.63
05/2008	08/12/2009	0.11307917	\$104.05
05/2008	08/12/2009	0.11307917	\$374.88
06/2008	08/12/2009	0.11307917	\$362.38
06/2008	08/12/2009	0.11307917	\$123.77
06/2008	08/12/2009	0.11307917	\$291.45
07/2008	08/12/2009	0.11307917	\$435.96
07/2008	08/12/2009	0.11307917	\$126.34
07/2008	08/12/2009	0.11307917	\$346.53
08/2008	08/12/2009	0.11307917	\$89.77
08/2008	08/12/2009	0.11307917	\$296.58
08/2008	08/12/2009	0.11307917	\$231.10
09/2008	08/12/2009	0.11307917	\$202.77
09/2008	08/12/2009	0.11307917	\$62.81
09/2008	08/12/2009	0.11307917	\$270.15
10/2008	08/12/2009	0.11307917	\$82.23
10/2008	08/12/2009	0.11307917	\$221.65
10/2008	08/12/2009	0.11307917	\$187.98
11/2008	08/12/2009	0.11307917	\$195.60
11/2008	08/12/2009	0.11307917	\$154.24
11/2008	08/12/2009	0.11307917	\$55.24
11/2008	08/12/2009	0.11307917	-\$195.60
11/2008	08/12/2009	0.11307917	-\$154.24
11/2008	08/12/2009	0.11307917	-\$55.24
11/2008	08/12/2009	0.11307917	\$193.36
11/2008	08/12/2009	0.11307917	\$54.60
11/2008	08/12/2009	0.11307917	\$152.48
12/2008	08/12/2009	0.11307917	\$60.53
12/2008	08/12/2009	0.11307917	\$211.32

12/2008	08/12/2009	0.11307917	\$169.45
01/2009	08/12/2009	0.11307917	\$147.86
01/2009	08/12/2009	0.11307917	\$185.38
01/2009	08/12/2009	0.11307917	\$51.78
02/2009	08/12/2009	0.11307917	\$33.42
02/2009	08/12/2009	0.11307917	\$129.66
02/2009	08/12/2009	0.11307917	\$101.29
03/2009	08/12/2009	0.11307917	\$127.90
03/2009	08/12/2009	0.11307917	\$44.93
03/2009	08/12/2009	0.11307917	\$108.48
04/2009	08/12/2009	0.11307917	\$88.26
04/2009	08/12/2009	0.11307917	\$84.11
04/2009	08/12/2009	0.11307917	\$34.76
05/2009	08/12/2009	0.11307917	\$97.79
05/2009	08/12/2009	0.11307917	\$38.70
05/2009	08/12/2009	0.11307917	\$86.96
06/2009	08/12/2009	0.11307917	\$102.54
06/2009	08/12/2009	0.11307917	\$94.63
06/2009	08/12/2009	0.11307917	\$44.51
07/2009	09/10/2009	0.11307917	\$115.14
07/2009	09/10/2009	0.11307917	\$55.67
07/2009	09/10/2009	0.11307917	\$113.42
08/2009	10/12/2009	0.11307917	\$47.15
08/2009	10/12/2009	0.11307917	\$89.70
08/2009	10/12/2009	0.11307917	\$92.90
09/2009	11/09/2009	0.11307917	\$33.78
09/2009	11/09/2009	0.11307917	\$70.07
09/2009	11/09/2009	0.11307917	\$78.78
10/2009	12/09/2009	0.11307917	\$104.52
10/2009	12/09/2009	0.11307917	\$116.40
10/2009	12/09/2009	0.11307917	\$53.60
11/2009	01/13/2010	0.11307917	\$125.42
11/2009	01/13/2010	0.11307917	\$144.45
11/2009	01/13/2010	0.11307917	\$55.44
12/2009	02/10/2010	0.11307917	\$54.70
12/2009	02/10/2010	0.11307917	\$123.41
12/2009	02/10/2010	0.11307917	\$161.75
01/2010	03/09/2010	0.11307917	\$86.33
01/2010	03/09/2010	0.11307917	\$181.53
01/2010	03/09/2010	0.11307917	\$211.48
02/2010	04/14/2010	0.11307917	\$70.77
02/2010	04/14/2010	0.11307917	\$153.38
02/2010	04/14/2010	0.11307917	\$179.43
03/2010	05/10/2010	0.11307917	\$75.34
03/2010	05/10/2010	0.11307917	\$172.27
03/2010	05/10/2010	0.11307917	\$150.34
04/2010	06/08/2010	0.11307917	\$50.44
04/2010	06/08/2010	0.11307917	\$105.75
04/2010	06/08/2010	0.11307917	\$128.12
05/2010	07/13/2010	0.11307917	\$57.46
05/2010	07/13/2010	0.11307917	\$129.77
05/2010	07/13/2010	0.11307917	\$153.24

06/2010	08/10/2010	0.11307917	\$143.66
06/2010	08/10/2010	0.11307917	\$121.91
06/2010	08/10/2010	0.11307917	\$53.68
07/2010	09/10/2010	0.11307917	\$170.33
07/2010	09/10/2010	0.11307917	\$58.77
07/2010	09/10/2010	0.11307917	\$148.77
08/2010	10/11/2010	0.11307917	\$148.58
08/2010	10/11/2010	0.11307917	\$166.96
08/2010	10/11/2010	0.11307917	\$75.63
09/2010	11/11/2010	0.11307917	\$47.42
09/2010	11/11/2010	0.11307917	\$103.32
09/2010	11/11/2010	0.11307917	\$121.05
10/2010	12/09/2010	0.11307917	\$55.65
10/2010	12/09/2010	0.11307917	\$119.86
10/2010	12/09/2010	0.11307917	\$149.29
11/2010	01/13/2011	0.11307917	\$121.53
11/2010	01/13/2011	0.11307917	\$96.38
11/2010	01/13/2011	0.11307917	\$44.19
12/2010	02/11/2011	0.11307917	\$63.09
12/2010	02/11/2011	0.11307917	\$153.45
12/2010	02/11/2011	0.11307917	\$197.25
01/2011	03/11/2011	0.11307917	\$162.55
01/2011	03/11/2011	0.11307917	\$191.18
01/2011	03/11/2011	0.11307917	\$79.19
02/2011	04/12/2011	0.11307917	\$178.77
02/2011	04/12/2011	0.11307917	\$141.60
02/2011	04/12/2011	0.11307917	\$62.33
03/2011	05/11/2011	0.11307917	\$180.29
03/2011	05/11/2011	0.11307917	\$142.22
03/2011	05/11/2011	0.11307917	\$65.10
04/2011	06/11/2011	0.11307917	\$192.95
04/2011	06/11/2011	0.11307917	\$149.64
04/2011	06/11/2011	0.11307917	\$66.03
05/2011	07/13/2011	0.11307917	\$159.89
05/2011	07/13/2011	0.11307917	\$77.81
05/2011	07/13/2011	0.11307917	\$187.75
06/2011	08/10/2011	0.11307917	\$187.20
06/2011	08/10/2011	0.11307917	\$158.75
06/2011	08/10/2011	0.11307917	\$76.01
07/2011	09/12/2011	0.11307917	\$195.38
07/2011	09/12/2011	0.11307917	\$159.94
07/2011	09/12/2011	0.11307917	\$78.41
08/2011	10/12/2011	0.11307917	\$80.10
08/2011	10/12/2011	0.11307917	\$193.16
08/2011	10/12/2011	0.11307917	\$161.37
09/2011	11/10/2011	0.11307917	\$156.70
09/2011	11/10/2011	0.11307917	\$69.11
09/2011	11/10/2011	0.11307917	\$130.14
10/2011	12/09/2011	0.11307917	\$60.19
10/2011	12/09/2011	0.11307917	\$127.58
10/2011	12/09/2011	0.11307917	\$165.60
11/2011	01/17/2012	0.11307917	\$153.43

11/2011	01/17/2012	0.11307917	\$54.89
11/2011	01/17/2012	0.11307917	\$117.02
12/2011	02/10/2012	0.11307917	\$137.67
12/2011	02/10/2012	0.11307917	\$103.03
12/2011	02/10/2012	0.11307917	\$44.53
01/2012	03/12/2012	0.11307917	\$37.32
01/2012	03/12/2012	0.11307917	\$91.44
01/2012	03/12/2012	0.11307917	\$124.06
02/2012	04/13/2012	0.09638750	\$61.38
02/2012	04/13/2012	0.09638750	\$23.38
02/2012	04/13/2012	0.09638750	\$83.60
03/2012	05/11/2012	0.09638750	\$57.44
03/2012	05/11/2012	0.09638750	\$27.34
03/2012	05/11/2012	0.09638750	\$74.59
04/2012	06/12/2012	0.09638750	\$19.24
04/2012	06/12/2012	0.09638750	\$40.87
04/2012	06/12/2012	0.09638750	\$53.17
05/2012	07/11/2012	0.09638750	\$40.65
05/2012	07/11/2012	0.09638750	\$20.26
05/2012	07/11/2012	0.09638750	\$52.04
06/2012	08/10/2012	0.09638750	\$50.58
06/2012	08/10/2012	0.09638750	\$25.12
06/2012	08/10/2012	0.09638750	\$64.94
07/2012	09/12/2012	0.09638750	\$64.19
07/2012	09/12/2012	0.09638750	\$85.68
07/2012	09/12/2012	0.09638750	\$28.21
08/2012	10/10/2012	0.09638750	\$29.05
08/2012	10/10/2012	0.09638750	\$93.55
08/2012	10/10/2012	0.09638750	\$69.37
09/2012	11/09/2012	0.09638750	\$54.53
09/2012	11/09/2012	0.09638750	\$29.12
09/2012	11/09/2012	0.09638750	\$68.41

\$22,276.11

(\$3,110.03) disbursement-01
disbursement-02 pending

\$19,166.08

Amount from November 2012 Escrow Agent

<u>Unit Name</u>	<u>Docket #</u>	<u>Beginning Market Value</u>	<u>Royalty Deposits</u>	<u>Money Mkt Interest</u>	<u>CDARS Interest</u>	<u>Fees for 06/2011</u>	<u>Audit Costs</u>	<u>Ending Market Value</u>	
8001953	VC537111	1953	\$19,049.57	\$152.06	\$0.50	\$5.48	(\$1.59)	(\$1.88)	\$19,204.14

Williamson Co.
Clerk's Office
5/10/2012

Last Will and Testament of

ANNA LEE MULLINS STACKER

I, **ANNA LEE MULLINS STACKER**, now residing at 1109 Haverhill Drive, Brentwood, Williamson County, Tennessee, 37027, being of sound body and mind, being over the age of eighteen (18) years, and being cognizant of the nature and extent of my estate and of the objects of my affections, do hereby make, publish and declare this Last Will and Testament, hereby revoking all wills and codicils heretofore made by me.

ARTICLE I: PROLOGUE

I am married to **JOE RICHARD STACKER**, who resides with me as of the date of my execution of this Last Will and Testament. I have two children, **DEBORAH LEE STACKER STEED**, of Williamson County, Nashville, Tennessee and **JO ANNA STACKER STEWART** of Williamson County, Nashville, Tennessee.

2 L M S

ARTICLE II: EXECUTRIX, DEBTS AND TAXES

I hereby nominate, constitute and appoint my daughters, **DEBORAH LEE STACKER STEED** and **JO ANNA STACKER STEWART**, to serve as Co-Executrices of my estate. I hereby excuse each of the persons or entities nominated herein to serve as a personal representative of my estate from the requirement of posting a fiduciary bond, and from the requirement of filing an inventory of my estate.

I hereby grant to these personal representatives of my estate all of the rights and powers set forth in Tennessee Code Annotated Section 35-50-110, as amended at the time of my death, or any successor statute in effect at the time of my death, insofar as the same pertains to the powers and duties of personal representatives of decedents' estates, and all of such rights and powers are incorporated expressly by this reference into this Last Will and Testament, except as they may be limited generally or in any particular application by the provisions elsewhere in this Last Will and Testament, or by a court of competent jurisdiction. In particular, but not by way of limitation, I hereby grant to the personal representatives of my estate the right and power to deal with any real estate or interest in real estate in my estate as fully as it may deal with any personal property or interest in personal property in my estate. I hereby grant to my personal representative, without

ALM &

limiting the rights and powers provided to my personal representative by Tennessee Code Annotated Section 35-50-110, the right and power to invest assets of my estate in any authorized or legal investment in accordance with the Prudent Man Rule as provided in Tennessee Code Annotated Section 35-3-117, as amended at the time of my death, or any successor statute in effect at the time of my death. The personal representative of my estate may retain and hold in unchanged form, pending the administration of my estate, any assets properly acquired by my estate, including assets in my estate at the instant of my death, without the necessity of procuring any judicial authorization therefore, or approval thereof, even though the retained asset is not productive of income or otherwise would not be an authorized or legal investment permitted by the provisions of this Last Will and Testament. Provided, however, that the personal representative of my estate shall not retain any asset in my estate when it is clearly in the best interest of my estate to dispose of such asset. Provided, further, that the personal representatives of my estate shall not place or invest any funds of my estate in a certificate of deposit or any account in a financial institution which is not covered completely by the deposit insurance provided by the Federal Deposit Insurance Corporation, or its successor, or a similar department, agency or corporation of the United States. The personal representatives of my estate may apply any income upon any of the assets in my estate to principal or to income, or partially to principal and partially to income, as it may in its discretion deem best. I hereby direct the personal representative of my estate to pay my just debts, the expenses of my last illness, if any, the expenses of my burial and of my funeral, including a suitable marker for my grave, and any federal and state inheritance, estate and other death taxes pertaining to my estate as soon as practicable after my death.

The personal representatives of my estate shall have any and all powers necessary to undertake the ancillary administration of my estate in any foreign states where needed, and, in the course of the administration of my estate, to liquidate any property of my estate which may be found in any foreign state.

ARTICLE III: DISPOSITIVE PROVISIONS

I hereby give, devised and bequeath the following described jewelry to my daughter **DEBORAH LEE STACKER STEED**: one 14K antique yellow gold wedding band eight

28ms
millimeters in width; one 14K yellow gold jade ring; one 14K yellow gold pearl cross necklace; one 14K white gold diamond wedding band; one 14K yellow gold jadeite brooch; one 14K white gold diamond dinner ring; one 14K yellow gold link chain necklace 24 inches in length; one 14K add-a-bead necklace 27 inches in length; and one 14K yellow gold chain bracelet. If my daughter, **DEBORAH LEE STACKER STEED**, predeceases me, or she and I die together in circumstances in which there is no sufficient evidence that we died otherwise than simultaneously, then this testamentary gift shall be distributed among her issue who are alive at the time of my death per stirpes, and, if she dies leaving no issue who are alive at the time of my death, then this testamentary gift shall be distributed to my other daughter, **JO ANNA STACKER STEWART**, or her issue who are then alive per stirpes.

I hereby give, devise and bequeath the following described jewelry to my daughter, **JO ANNA STACKER STEWART**: one 14K yellow gold rope necklace 24 inches in length; one 14K yellow gold dome ring; one 14K white gold diamond engagement ring; one 14K yellow gold herringbone chain necklace 15 inches in length and 3 millimeters in width; one 14K yellow gold Tennessee freshwater pearl ring; one 14K yellow gold freshwater pearl necklace 15 inches in length with 7 medium-sized freshwater pearls; one 14K yellow gold wedding ring 1.2 millimeters in width; one 14K yellow gold rope bracelet; and one 14K yellow gold tinsel chain necklace 16 inches in length. If my daughter, **JO ANN STACKER STEWART**, predeceases me, or she and I die together in circumstances in which there is no sufficient evidence that we died otherwise than simultaneously, then this testamentary gift shall be distributed among her issue who are alive at the time of my death per stirpes, and, if she dies leaving no issue who are alive at the time of my death, then this testamentary gift shall be distributed to my other daughter, **DEBORAH LEE STACKER STEED**, or her issue who are then alive per stirpes.

I hereby give, devise and bequeath all of my remaining jewelry, including any jewelry which I may obtain after the date of my execution of this my Last Will and Testament, to my daughters, **DEBORAH LEE STACKER STEED** and **JO ANNA STACKER STEWART**, share and share alike. If one of my daughters predeceases me, or she and I die together in circumstances in which there is no sufficient evidence that we died otherwise than

simultaneously, then her interest in this testamentary gift shall be distributed among her issue who are alive at the time of my death per stirpes, and, if such deceased daughter leaves no issue who are then alive, then her share shall be distributed to my other daughter or among such other daughter's issue per stirpes. In the event one or both of my daughters is alive at the time of my death, then this gift shall be distributed in cash or in kind, or partially in each, as my daughter or daughters direct.

ALM

I hereby give, devise and bequeath all of the silver, crystal, china, and other possessions which I have obtained by gift, bequest or inheritance from my parents or from other members of either of my parents' families, as well as possessions which I may so receive from my father or my mother or from members of either my father's or my mother's families after the date of my execution of this my Last Will and Testament, to my husband, **JOE RICHARD STACKER**, for and during his natural life, or until his remarriage, whichever occurs sooner, remainder in fee to my daughters, share and share alike. If any of my daughters is not alive at the time when her interest in this testamentary gift becomes possessory, then such daughter's interest in this testamentary gift shall be distributed among her issue who are then alive per stirpes, and, if such deceased daughter leaves no issue who are then alive, then her share shall be distributed to my other daughter or among such other daughter's issue per stirpes. The life estate which is granted in this paragraph shall be limited to the possession, use and enjoyment only of the objects of this testamentary gift, without any power of disposition whatsoever.

I hereby give, devise and bequeath all the rest, residue and remainder of my estate, whether real, personal or mixed, wheresoever situate, to my husband, **JOE RICHARD STACKER**.

If my husband predeceases me, or he and I die together in circumstances in which there is no sufficient evidence that we died otherwise than simultaneously, then I hereby devise and bequeath all my tangible and intangible personal property including such assets as accounts in financial institutions, securities, cash, life insurance proceeds, and certificates of deposits, and all real property in my estate, to my daughters, **DEBORAH LEE STACKER STEED**, Williamson County, Nashville, Tennessee and **JO ANNA STACKER STEWART**, Williamson County, Nashville, Tennessee, share and share alike.

If either of my daughters predeceases me, or she and I die together in circumstances in which there is no sufficient evidence that we died otherwise than simultaneously, then her share in my residuary estate shall be distributed among her issue who are alive at the time of my death per stirpes, and, if such deceased daughter leaves no issue who are then alive, then her share shall be distributed to my other daughter or among such other daughter's issue per stirpes. In the event one or both of my daughters is alive at the time of my death, then this residuary gift shall be distributed in cash or in kind, or partially in each, as my daughter or daughters direct.

ajms

In the event my husband, **JOE RICHARD STACKER**, predeceases me, or he and I die together in circumstances in which there is no sufficient evidence that we died otherwise than simultaneously, and each of my daughters predeceases me, or dies with me in circumstances in which there is no sufficient evidence that we died otherwise than simultaneously, and neither of my daughters leaves issue who are alive at the time of my death, then I hereby give, devise and bequeath all the rest, residue and remainder of my estate, whether real, personal or mixed, wheresoever situate, to **JAMES STEWART** of Williamson County, Nashville, Tennessee and ~~**TIMOTHY O. STEED**~~, Williamson County, Nashville, Tennessee, share and share alike.

ARTICLE V: MISCELLANEOUS PROVISIONS

1. No beneficiary shall have any right to anticipate, to pledge, to encumber or to hypothecate or in any other manner to alienate his or her interest in either the income or the principal of any testamentary gift made in trust under this Last Will and Testament, and his or her interest in the corpus and undistributed income of any such trust shall not be liable for his or her debts, contracts, or engagements, or subject to execution, attachment, sequestration or other legal process.
2. No gift made by me in this Last Will and Testament shall be deemed to be an exercise or a grant of any power of appointment.
3. No gift made by me during my lifetime shall be deemed to have been an advancement to the donee against his or her share in my estate; and therefore no gift made by me in this Last Will and Testament shall be deemed to have been adeemed by satisfaction.

4. All of my testamentary gifts in this my Last Will and Testament shall be deemed to vest immediately upon my death, and none of my testamentary gifts shall be construed to be a gift to a class of persons.

5. For the payment of my just debts, the expenses of my last illness, if any, and my burial and funeral expenses and any federal and state inheritance, estate or other death taxes pertaining to my estate, my whole estate shall be liable without apportionment against the share of any particular beneficiary of my estate, and the property in my estate shall abate in the following order: First, any intangible personal property in my estate, including any cash on hand or on deposit with any financial institution; second, any other personal property in my estate; third, any real property which I own at the time of my death, excluding any real property which I am using as a residence at the time of my death; and, fourth, the residue of my estate.

ALM
6. Nothing in this Last Will and Testament shall be construed to charge any proceeds payable under a life insurance policy on my life with the payment of any of my estate's debts, and nothing in this Last Will and Testament shall be construed to require any recipient of any proceeds from a life insurance policy on my life to contribute any portion of such proceeds to the payment of any debt or any state or federal estate, inheritance or other death taxes with respect to my estate.

IN WITNESS WHEREOF, I have set my hand to this my Last Will and Testament, consisting of this and four (4) preceding typewritten pages, and, for the purpose of identification, I have initialed each such page, all in the sight and presence of the persons witnessing it at my request, on this the 23rd day of January, 2004, at Johnson City, Washington County, Tennessee.

Anna Lee Mullins Stacker
ANNA LEE MULLINS STACKER

The foregoing instrument, consisting of this and five (5) preceding typewritten pages, was signed, published and declared by **ANNA LEE MULLINS STACKER** the Testator, to be her Last Will and Testament in our sight and presence, and we at her request, and in her sight and presence, and in the sight and presence of each other, have hereunto subscribed our names as attesting witnesses, on this the 23rd day of January,

2004, at Johnson City, Washington County, Tennessee.

Lisa A. Hartman residing at 302 Edgewood Ave

Church Hill, TN 37642

Willy N. James residing at 157 Howard Rd

May TN 37615

adms

AFFIDAVIT

Lisa A. Hartman and Wally N. Hume, after being duly sworn

according to law, depose and say:

1. That they are adult citizens of the State of Tennessee.
2. That they witnessed the execution of the Last Will and Testament of **ANNA LEE MULLINS STACKER** on the 23rd day of January, 2004, to which this Affidavit is attached, and that this Affidavit is being made at the request of the Testator, and in accordance with Tennessee Code Annotated Section 32-2-110.
3. That their signatures are attached to the Last Will and Testament, that they signed the same at the instance and at the request of the Testator and in her sight and presence, and in the sight and presence of each other, at the place and on the date recited in the said Last Will and Testament.
4. That the Testator signed the said paper writing as and for her Last Will and Testament in their sight and presence.
5. That at the time they witnessed the execution of said Last Will and Testament, the Testator was 18 years of age or older, and, in their opinion, of sound mind.

Lisa A. Hartman residing at 302 Edmwood Ave
Church Hill, TN 37642


Wally N. Hume residing at 157 Howard St
Gray TN 37615

STATE OF TENNESSEE
 COUNTY OF WASHINGTON

Sworn to and subscribed before me, a Notary Public in and for the State and County aforesaid, this the 23rd day of January, 2004.

Lawrence F. Counts
 Notary Public

My Commission Expires:
1-29-2007



AFFIDAVIT

E. Lee Counts and Geraldine M. Counts, after being duly sworn according to law, depose and say:

1. That they are adult citizens of the State of Tennessee.
2. That they witnessed the execution of the First Codicil to the Last Will and Testament of **BERNARD KELVER MULLINS**, on the 14th day of July, 2001, to which this Affidavit is attached, and that this Affidavit is being made at the request of the Testator, and in accordance with Tennessee Code Annotated section 32-2-110.
3. That their signatures are attached to the said First Codicil to his Last Will and Testament, that they signed the same at the instance and at the request of the Testator and in his sight and presence, and in the sight and presence of each other, at the place and on the date recited in the said First Codicil to her Last Will and Testament.
4. That the Testator signed the said paper writing as and for his First Codicil to his Last Will and Testament in their sight and presence.
5. That at the time they witnessed the execution of the said First Codicil to his Last Will and Testament, the Testator was 18 years of age or older, and, in their opinion, of sound mind.

E. Lee Counts
E. LEE COUNTS

residing at: 204 Heatherview Dr.,
Jonesborough, TN 37659


Geraldine M. Counts
GERALDINE M. COUNTS

residing at: 204 Heatherview Dr.
Jonesborough, TN 37659

STATE OF TENNESSEE
COUNTY OF WASHINGTON

Sworn to and subscribed before me, a Notary Public in and for the State and County aforesaid, this the 14th day of July, 2001.

MY COMMISSION EXPIRES:
01/28/03



FIRST CODICIL TO THE LAST WILL AND TESTAMENT
OF
BERNARD KELVER MULLINS

I, Bernard Kelper Mullins, residing at 904 Millercrest Drive, Johnson City, Washington County, Tennessee, 37604, being of sound body and mind, and being over the age of 18 years, and being cognizant of the nature and extent of my estate, and of the objects of my affections, do hereby make, publish, and declare this First Codicil to my Last Will and Testament which I executed on July 14, 2001, at Johnson City, Washington County, Tennessee.

ARTICLE I

I hereby amend Article VI of my Last Will and Testament, which I executed on December 20, 1967, and add the following provisions:

I hereby rescind the previous appointment of Rolfe C. Mullins as the Executor of my Last Will and Testament, and in his stead and place, I appoint Andrew Carroll Mullins of 4002 Patton Edwards Drive, East Ridge, Tennessee, 37412, to be the Executor of this my Last Will and Testament, and direct that no bond shall be required for the faithful performance of his duties. I vest my said Executor with full power and authority to sell, transfer and convey any property, real or personal, which I may own at the time of my death, at such time and price, and upon such terms and conditions, as he may determine and to do every other act and thing necessary or appropriate for the complete administration of this my Last Will and Testament.

ARTICLE II

In all other respects, I hereby confirm and republish my Last Will and Testament which I executed on December 20, 1967.

IN WITNESS WHEREOF, I have set my hand to this Codicil to my Last Will and Testament which I executed on December 20, 1967, consisting of this one typewritten page, and for the purpose of identification, I have executed this First Codicil to my Last Will and Testament in the sight and presence of the persons witnessing it at my request on this the 14th day of July, 2001, at Johnson City, Tennessee, Washington County, Tennessee.


BERNARD KELVER MULLINS

The foregoing instrument, consisting of this and one preceding typewritten page, was signed, published, and declared by **BERNARD KELVER MULLINS**, the Testator, to be a Codicil to his Last Will and Testament in our sight and presence, and we at his request, and in his sight and presence, and in the sight and presence of each other, have hereunto subscribed our names as attesting witnesses, on this the 14th day of July, 2001, at Johnson City, Washington County, Tennessee.

E. Lee Counts
E. LEE COUNTS

residing at: 204 Heatherview Dr.,
Jonesborough, TN 37659

Geraldine M. Counts
GERALDINE M. COUNTS

residing at: 204 Heatherview Dr.
Jonesborough, TN 37659

LAST WILL AND TESTAMENT

OF

BERNARD KELVER MULLINS

I, Bernard Kelter Mullins, a resident of Washington County, Tennessee, do hereby make, publish and declare this to be my Last Will and Testament, hereby revoking all former Wills or codicils by me at any time made.

FIRST: I direct that all my just debts, funeral expenses and expenses of administration of my estate be paid as soon as practicable after my decease.

SECOND: If my wife, Mattie Carroll Mullins, survives me, then I give, devise and bequeath unto her all the rest, residue and remainder of my estate, real, personal and mixed of whatsoever nature or character and wheresoever situated to be hers in fee simple absolute, and nominate and appoint her the Executrix of this My Last Will and Testament to serve without bond.

THIRD: Should my wife, Mattie Carroll Mullins, not survive me, or if she and I die at the same time, or in a common disaster or under such circumstances that it is difficult to determine which died first, then I give, devise and bequeath all the rest, residue and remainder of my estate, real, personal and mixed of whatsoever nature or character and wheresoever situated unto my children, equally, share and share alike.

FOURTH: In the event my wife, Mattie Carroll Mullins, does not survive me, and my children take my property under the Third Clause of this my Will, and they or either of them shall be a minor at the date of my death, I then empower my Executor hereinafter named, in his sole discretion, and without leave of the Court to sell any part or the whole of any real and personal property that I may die seized and possessed of, and convert the whole or part of my estate into cash; said sale or sales to be at the price or prices as my Executor may deem most profitable to my estate, and to make, execute and deliver such deeds or other instrument as may be necessary to perfect title in purchaser or purchasers, and no purchaser shall be required to see to the

application of the purchase money.

FIFTH: Should my wife, Mattie Carroll Mullins, not survive me and my children or either of them shall be a minor at the date of my death, I then nominate and appoint my brother, Bert C. Mullins, as Testamentary Guardian of such child or children until such child or children reach the age of twenty-one (21) years to serve without bond.

SIXTH: Should my wife, Mattie Carroll Mullins, not survive me, I then nominate and appoint my brother, Rolfe C. Mullins, as Executor of this my Last Will and Testament to serve without bond.

IN WITNESS WHEREOF, I sign, seal, publish and declare this to be my Last Will and Testament in the presence of the persons witnessing it at my request, on this the 20 day of December 1967.

Bernard Kelter Mullins (SEAL)

Signed, sealed, published and declared by Bernard Kelter Mullins, the Testator herein named, to be his Last Will and Testament, in our presence, and we, at his request, and in his presence and in the presence of each other, have hereunto subscribed our names as attesting witnesses, this the day and year last above written.

Lester W. Ewing Residing at Johnson City, Tennessee
Merle T. McKee Residing at Johnson City, Tennessee

STATE OF TENNESSEE }
COUNTY OF WASHINGTON }

AFFIDAVIT

IN RE: LAST WILL AND TESTAMENT OF BERNARD KELVER MULLINS

Personally appeared before me, the undersigned authority, a Notary Public in and for said State and County, Ruth W. Ellis, with whom I am personally acquainted, and

Personally appeared before me, the undersigned authority, a Notary Public in and for said State and County, Merle H. McKee, with whom I am personally acquainted, and who, after being duly sworn each respectively deposes and says:

On the 20th day of December, 1967, the said Bernard Kelter Mullins, signed, sealed, published and declared an instrument of writing to be his Last Will and Testament in our presence as attesting witnesses. The said Bernard Kelter Mullins signed his name to said instrument bearing date of December 20, 1967, to which our names are subscribed as attesting witnesses in our sight and presence and in the sight and presence of each other, and we heard him declare said instrument to be his Last Will and Testament, and we signed said instrument at his request and in his sight and presence and in the sight and presence of each other; that at the time of signing said instrument by the said Bernard Kelter Mullins, he appeared to be a person of sound mind and disposing memory and was of legal age.

Further deponents saith not.

Ruth W. Ellis
Ruth W. Ellis
Merle H. McKee
Merle H. McKee

Subscribed and sworn to before me, by Ruth W. Ellis, on this the 31st day of March, 1978.

Dorothy Whitson
Notary Public

My commission expires: 4-23-78

Subscribed and sworn to before me, by Merle H. McKee, on this the 30th day of March, 1967.

Bernard V. Probst
Notary Public

My commission expires:
4-28-80

LAST WILL AND TESTAMENT
OF
LENA M. MULLINS

I, **LENA M. MULLINS**, residing at 800 Regency Drive, Johnson City, Washington County, Tennessee, 37604, being of sound and disposing mind, and not acting under duress, menace, fraud, or undue influence of any person, declare this to be my last will and testament.

Clause One

Revocation of Prior Wills and Codicils

I revoke all previous wills and codicils.

Clause Two

Marital Status

I am unmarried.

Clause Three

Children

1. I have five children: **Carole Ann Strohm, Barbara Chitwood, Rolfe Anthony Mullins, Toille Mullins and Revonne Gibson.**

Clause Four

Property Disposed of by Will

It is my intention to dispose of all of my property of whatever nature and wheresoever situated.

Clause Five

Powers of Appointment

I do not intend to exercise any power of appointment which I may have.

Clause Six

Funeral and Burial

I direct that my funeral and burial be paid for from my estate as soon as practicable after my death.

Clause Seven

Bequests and Devises

I hereby give and bequeath one-sixth of all of my estate, real, personal or mixed shall go to my children, **Carole Ann Strohm, Barbara Chitwood, Rolfe Anthony Mullins, Toille Mullins and Revonne Gibson**, share and share alike. I hereby give and bequeath one-eighteenth of all of my estate, real, personal or mixed shall go to my grandchildren, **VALERIE MULLINS POWERS, CHRISTOPHER MULLINS, and JULIE MULLINS BURGIN**. If any of my children predeceases me, then such deceased child's share shall

FILED THIS 22 DAY OF Nov 2022 AT 11:30
O'CLOCK AM.
BRENN SNEED
CLERK AND MASTER

The foregoing Will admitted to probate on this the 30th day of November, 2007. Court Order admitting same to probate and appointment of Carol Ann Strohm, as Executrix, entered in Minute Book 87, Page No. 170, Will Book 100, Page No. _____.

Carol Ann Strohm
DCH

be paid over to his or her children per stirpes. If a child of mine dies without children surviving, that child's share shall be added into the share of my surviving children.

Clause Eight

Debts and Expenses

I direct that all my just debts, including the expenses of my last illness and funeral, shall be paid out of my estate by my executor/executrix.

Clause Nine

Taxes

All estate, inheritance, succession, or other death taxes, duties, charges, or assessments, imposed on or in relation to any property by reason of my death, whether passing under this will or otherwise, shall be paid by my executor/executrix out of the residue of my estate, without proration of any charge against any person who receives such property under the terms of this will or otherwise.

Clause Ten

Executor/Executrix

I nominate and appoint my daughter, **CAROLE ANN STROHM**, as the executrix of this will, to serve without bond. Should my daughter be unable or refuse to serve in said capacity, I hereby appoint **LAWRENCE FARRELL COUNTS** to be my said executor.


Clause Eleven

Powers and Duties of Executor/Executrix

My executor/executrix may at his/her option, and in his/her sole discretion, retain any securities, real property, or other investments and continue to hold, manage, and operate any property, business, or enterprise that I may own in whole or in part at the time of my death, with or without order of court, the profits or losses, if any, to inure to and be chargeable against my estate and not my executor/executrix. My executor /executrix shall have all powers authorized by Tennessee statutes to sell or encumber or lease my property both real and personal at his/her sole discretion.

In witness, whereof, I sign my name to this Last Will and Testament on February 14, 2006, at City of Johnson City, County of Washington, Tennessee, in the presence of Vicky N. Hames and Lisa A. Hartman, attesting witnesses, who sign their names hereto at my request and in my presence.

Lena M. Mullins
LENA M. MULLINS



I Brenda Sneyd, Clerk and Master of the Chancery Court, Probate Division, Jonesborough Tennessee, hereby certify that this is a true and perfect copy of the original Will filed in this cause.

This November 30, 2007
Brenda Sneyd
Brenda Sneyd, Clerk and Master

AFFIDAVIT

Lisa A. Hartman and Vicky N. Hames, after being duly sworn according to law, depose and say:

1. That they are adult citizens of the State of Tennessee.
2. That they witnessed the execution of the Last Will and Testament of **LENA M. MULLINS**, on the 14th day of February, 2006, to which this Affidavit is attached, and that this Affidavit is being made at the request of the Testator, and in accordance with Tennessee Code Annotated Section 32-2-110.
3. That their signatures are attached to the said Last Will and Testament, that they signed the same at the instance and at the request of the Testator and in her sight and presence, and in the sight and presence of each other, at the place and on the date recited in the said Last Will and Testament.
4. That the Testator signed the said paper writing as and for her Last Will and Testament in their sight and presence.
5. That at the time they witnessed the execution of the said Last Will and Testament, the Testator was 18 years of age or older, and, in their opinion, of sound mind.

Lisa A. Hartman residing at: 302 Elmwood Avenue
Church Hill, Tennessee 37642


Vicky N. Hames residing at: 157 Harwood Road
Gray, Tennessee 37615

STATE OF TENNESSEE
COUNTY OF WASHINGTON

Sworn to and subscribed before me, a Notary Public in and for the State and County aforesaid, this the 14th day of February, 2006.

Lawrence F. Counts
NOTARY PUBLIC

MY COMMISSION EXPIRES:
1-19-2007



LETTERS TESTAMENTARY

STATE OF TENNESSEE, WASHINGTON COUNTY

To Carole Ann Strohm, a citizen of Washington County:

WHEREAS, IT APPEARS TO THE Court that Lena M. Mullins, late of said County, is dead, and has made her Last Will and Testament in writing, in which she appointed Carole Ann Strohm, Executrix, to the same, which Will has been exhibited in Court, and proven, as the law directs. It is, therefore, ORDERED by the Chancery Court for Washington County, Probate Division, that Letters Testamentary of all and singular the goods, chattels, rights and credits of the said Lena M. Mullins, deceased, issue to the said Carole Ann Strohm, having been qualified according to law.

THESE ARE, therefore, to empower you, the said Carole Ann Strohm, to enter into and upon all and singular the goods, chattels, rights and credits of the said Lena M. Mullins, deceased, and the same in your possession, take wheresoever the same may be found, and a true and perfect inventory therefore to make and return to our Chancery Court of Washington County, Probate Division, and pay all just debts of the said Lena M. Mullins, deceased, and also to pay and deliver all of the legacies contained and specified in said Testament, as far as the said goods, chattels, credits will thereunto extend, and the law charge you.

WITNESS, the hand of Brenda Sneyd, Clerk & Master of Washington County Chancery Court, at Jonesborough, this the 30th day of November, 2007.

Brenda Sneyd, Clerk & Master


Gary R. Walters
Deputy Clerk & Master
Probate Division


STATE OF TENNESSEE


COUNTY OF WASHINGTON

I, Brenda Sneyd, Clerk & Master of the Washington County Chancery Court, Probate Division, in Jonesborough, Tennessee, hereby certify that this is a true and perfect copy of the original Letters Testamentary, filed in this office, at Jonesborough, Tennessee.

Witness my hand and official seal, this the 30th day of November, 2007.

Brenda Sneyd, Clerk & Master


Gary R. Walters
Deputy Clerk & Master
Probate Division



November 26, 2012

Mrs. Valerie Powers
Mr. Michael Powers
11912 West Kings Gale Road
Knoxville, TN 37934



Re: **Permanent Release of CBM Royalty**
Well VC-537111, VC-501843, VC-536589, VC-537102
VC-537113, VC-501842, and VC-537108
Dickenson County, Virginia

Dear Mrs. and Mr. Powers:

As you are aware, EQT Production Company ("EQT") has drilled the above-referenced coalbed methane gas wells on the J. B. Tiller, Eivens Tiller, and Samuel J. Tiller Tracts ("Subject Tract") either under a pooling order from the Virginia Gas and Oil Board ("Board") or as voluntary drilling unit. For these wells, as we are listed as having conflicting claims. Range Resources - Pine Mountain, Inc. ("RRPM") is listed as claiming under a coal title, and you are listed as claiming under a gas title. The plats indicating the location of the wells within the operating units are enclosed for your reference.

~~EQT, as operator of the unit, has placed or will place all royalty proceeds attributable to conflicting claims into an escrow or suspense account. In order to allow release of the royalty proceeds, RRPM hereby waives any claims to past or to future royalties attributable to your interest in these wells.~~

By copy of this letter, RRPM is requesting EQT to initiate distribution directly to you of all current royalties, as well as all future royalties, attributable to your interests in these wells. Please be advised that EQT may require that you demonstrate that you are the current owner of the gas estate. You should work directly with EQT on that issue.

Enclosed is a W-9 Form that you will need to complete by entering your Social Security Number in Part I and by signing and dating the Certification in Part II. A self-addressed, stamped envelope is enclosed for your convenience in returning the completed form to this office.

If you have any questions, please do not hesitate to call me at 276-619-2583.

Sincerely,

RANGE RESOURCES-PINE MOUNTAIN, INC.

Phil Horn
Land Manager

Enclosures

cc: Kristie Rudick, EQT
Kate Kenny, EQT

Debbie Louthian, RRPM

Range Resources - Pine Mountain, Inc.

406 West Main Street, PO Box 2136

Abingdon, Virginia 24212

Tel: 276 628 9001

Fax: 276 628 7246

November 26, 2012

Mr. Christopher Michael Mullins
1612 Spring Oak Lane
Lenoir City, TN 37772



Re: **Permanent Release of CBM Royalty**
Well VC-537111, VC-501843, VC-536589, VC-537102
VC-537113, VC-501842, and VC-537108
Dickenson County, Virginia

Dear Mr. Mullins:

As you are aware, EQT Production Company ("EQT") has drilled the above-referenced coalbed methane gas wells on the J. B. Tiller, Eivens Tiller, and Samuel J. Tiller Tracts ("Subject Tract") either under a pooling order from the Virginia Gas and Oil Board ("Board") or as voluntary drilling unit. For these wells, as we are listed as having conflicting claims. Range Resources - Pine Mountain, Inc. ("RRPM") is listed as claiming under a coal title, and you are listed as claiming under a gas title. The plats indicating the location of the wells within the operating units are enclosed for your reference.

EQT, as operator of the unit, has placed or will place all royalty proceeds attributable to ~~conflicting claims into an escrow or suspense account.~~ In order to allow release of the royalty proceeds, RRPM hereby waives any claims to past or to future royalties attributable to your interest in these wells.

By copy of this letter, RRPM is requesting EQT to initiate distribution directly to you of all current royalties, as well as all future royalties, attributable to your interests in these wells. Please be advised that EQT may require that you demonstrate that you are the current owner of the gas estate. You should work directly with EQT on that issue.

Enclosed is a W-9 Form that you will need to complete by entering your Social Security Number in Part I and by signing and dating the Certification in Part II. A self-addressed, stamped envelope is enclosed for your convenience in returning the completed form to this office.

If you have any questions, please do not hesitate to call me at 276-619-2583.

Sincerely,

RANGE RESOURCES-PINE MOUNTAIN, INC.



Phil Horn
Land Manager

Enclosures

cc: Kristie Rudick, EQT

Kate Kenny, EQT

Debbie Louthian, RRPM

Range Resources - Pine Mountain, Inc. 406 West Main Street, PO Box 2136 Abingdon, Virginia 24212 Tel: 276.628.9001 Fax: 276.628.7246

November 19, 2012



RANGE RESOURCES®

Mrs. Gail Avaline Bristow
Mr. Bill Bristow
1050 Winterplace Way
Knoxville, TN 37922

Re: **Permanent Release of CBM Royalty**
Well VC-537111, VC-501843, VC-536589, VC-537102,
VC-537113, VC-501842, and VC-537108
Dickenson County, Virginia

Dear Mrs. and Mr. Bristow:

As you are aware, EQT Production Company ("EQT") has drilled the above-referenced coalbed methane gas wells on the J. B. Tiller, Eivens Tiller, and Samuel J. Tiller Tracts ("Subject Tract") either under a pooling order from the Virginia Gas and Oil Board ("Board") or as voluntary drilling unit. For these wells, as we are listed as having conflicting claims. Range Resources - Pine Mountain, Inc. ("RRPM") is listed as claiming under a coal title, and you are listed as claiming under a gas title. Plats indicating the location of the wells within the operating units are enclosed for your reference.

EQT, as operator of the units, has placed or will place all royalty proceeds attributable to conflicting claims into an escrow or suspense account. In order to allow release of the royalty proceeds, RRPM hereby waives any claims to past or to future royalties attributable to your interest in these wells.

By copy of this letter, RRPM is requesting EQT to initiate distribution directly to you of all current royalties, as well as all future royalties, attributable to your interests in these wells.

Please be advised that EQT may require that you demonstrate that you are the current owner of the gas estate. You should work directly with EQT on that issue.

If you have any questions, please do not hesitate to call me at 276-619-2583.

Sincerely,

RANGE RESOURCES-PINE MOUNTAIN, INC.

Phil Horn
Land Manager

Enclosures

cc: Kristie Rudick, EQT
Kate Kenny, EQT
Debbie Louthian, RRPM

November 19, 2012



Mr. Joe Richard Stacker
1109 Haverhill Drive
Brentwood, TN 37027

Re: **Permanent Release of CBM Royalty**
Well VC-537111, VC-501843, VC-536589, VC-537102,
VC-537113, VC-501842, and VC-537108
Dickenson County, Virginia

Dear Mr. Stacker:

As you are aware, EQT Production Company ("EQT") has drilled the above-referenced coalbed methane gas wells on the J. B. Tiller, Eivens Tiller, and Samuel J. Tiller Tracts ("Subject Tract") either under a pooling order from the Virginia Gas and Oil Board ("Board") or as voluntary drilling unit. For these wells, as we are listed as having conflicting claims. Range Resources - Pine Mountain, Inc. ("RRPM") is listed as claiming under a coal title, and you are listed as claiming under a gas title. Plats indicating the location of the wells within the operating units are enclosed for your reference.

EQT, as operator of the units, has placed or will place all royalty proceeds attributable to conflicting claims into an escrow or suspense account. In order to allow release of the royalty proceeds, RRPM hereby waives any claims to past or to future royalties attributable to your interest in these wells.

By copy of this letter, RRPM is requesting EQT to initiate distribution directly to you of all current royalties, as well as all future royalties, attributable to your interests in these wells.

Please be advised that EQT may require that you demonstrate that you are the current owner of the gas estate. You should work directly with EQT on that issue.

If you have any questions, please do not hesitate to call me at 276-619-2583.

Sincerely,

RANGE RESOURCES-PINE MOUNTAIN, INC.



Phil Horn
Land Manager

Enclosures

cc: Kristie Rudick, EQT
Kate Kenny, EQT
Debbie Louthian, RRPM

November 19, 2012



RANGE RESOURCES®

Mrs. Geraldine Counts
Mr. Lee Counts
204 Heather View Drive
Jonesborough, TN 37659

Re: **Permanent Release of CBM Royalty**
Well VC-537111, VC-501843, VC-536589, VC-537102,
VC-537113, VC-501842, and VC-537108
Dickenson County, Virginia

Dear Mrs. and Mr. Counts:

As you are aware, EQT Production Company ("EQT") has drilled the above-referenced coalbed methane gas wells on the J. B. Tiller, Eivens Tiller, and Samuel J. Tiller Tracts ("Subject Tract") either under a pooling order from the Virginia Gas and Oil Board ("Board") or as voluntary drilling unit. For these wells, as we are listed as having conflicting claims. Range Resources - Pine Mountain, Inc. ("RRPM") is listed as claiming under a coal title, and you are listed as claiming under a gas title. Plats indicating the location of the wells within the operating units are enclosed for your reference.

EQT, as operator of the units, has placed or will place all royalty proceeds attributable to conflicting claims into an escrow or suspense account. In order to allow release of the royalty proceeds, RRPM hereby waives any claims to past or to future royalties attributable to your interest in these wells.

By copy of this letter, RRPM is requesting EQT to initiate distribution directly to you of all current royalties, as well as all future royalties, attributable to your interests in these wells.

Please be advised that EQT may require that you demonstrate that you are the current owner of the gas estate. You should work directly with EQT on that issue.

If you have any questions, please do not hesitate to call me at 276-619-2583.

Sincerely,

RANGE RESOURCES-PINE MOUNTAIN, INC.

Phil Horn
Land Manager

Enclosures

cc: Kristie Rudick, EQT
Kate Kenny, EQT
Debbie Louthian, RRPM

November 19, 2012



RANGE RESOURCES*

Mr. Bert Clifford Mullins
Mrs. Marjorie Mullins
26182 Beech Hideaway
Abingdon, VA 24211

Re: **Permanent Release of CBM Royalty**
Well VC-537111, VC-501843, VC-536589, VC-537102,
VC-537113, VC-501842, and VC-537108
Dickenson County, Virginia

Dear Mr. and Mrs. Mullins:

As you are aware, EQT Production Company ("EQT") has drilled the above-referenced coalbed methane gas wells on the J. B. Tiller, Eivens Tiller, and Samuel J. Tiller Tracts ("Subject Tract") either under a pooling order from the Virginia Gas and Oil Board ("Board") or as voluntary drilling unit. For these wells, as we are listed as having conflicting claims. Range Resources - Pine Mountain, Inc. ("RRPM") is listed as claiming under a coal title, and you are listed as claiming under a gas title. Plats indicating the location of the wells within the operating units are enclosed for your reference.

EQT, as operator of the units, has placed or will place all royalty proceeds attributable to conflicting claims into an escrow or suspense account. In order to allow release of the royalty proceeds, RRPM hereby waives any claims to past or to future royalties attributable to your interest in these wells.

By copy of this letter, RRPM is requesting EQT to initiate distribution directly to you of all current royalties, as well as all future royalties, attributable to your interests in these wells.

Please be advised that EQT may require that you demonstrate that you are the current owner of the gas estate. You should work directly with EQT on that issue.

If you have any questions, please do not hesitate to call me at 276-619-2583.

Sincerely,

RANGE RESOURCES-PINE MOUNTAIN, INC.

Phil Horn
Land Manager

Enclosures

cc: Kristie Rudick, EQT
Kate Kenny, EQT
Debbie Louthian, RRPM

November 19, 2012



RANGE RESOURCES®

Mrs. Mattie Mullins
904 Millercrest Drive
Johnson City, TN 37604

Re: **Permanent Release of CBM Royalty**
Well VC-537111, VC-501843, VC-536589, VC-537102,
VC-537113, VC-501842, and VC-537108
Dickenson County, Virginia

Dear Mrs. Mullins:

As you are aware, EQT Production Company ("EQT") has drilled the above-referenced coalbed methane gas wells on the J. B. Tiller, Eivens Tiller, and Samuel J. Tiller Tracts ("Subject Tract") either under a pooling order from the Virginia Gas and Oil Board ("Board") or as voluntary drilling unit. For these wells, as we are listed as having conflicting claims. Range Resources - Pine Mountain, Inc. ("RRPM") is listed as claiming under a coal title, and you are listed as claiming under a gas title. Plats indicating the location of the wells within the operating units are enclosed for your reference.

EQT, as operator of the units, has placed or will place all royalty proceeds attributable to conflicting claims into an escrow or suspense account. In order to allow release of the royalty proceeds, RRPM hereby waives any claims to past or to future royalties attributable to your interest in these wells.

By copy of this letter, RRPM is requesting EQT to initiate distribution directly to you of all current royalties, as well as all future royalties, attributable to your interests in these wells.

Please be advised that EQT may require that you demonstrate that you are the current owner of the gas estate. You should work directly with EQT on that issue.

If you have any questions, please do not hesitate to call me at 276-619-2583.

Sincerely,


RANGE RESOURCES-PINE MOUNTAIN, INC.

Phil Horn
Land Manager

Enclosures

cc: Kristie Rudick, EQT
Kate Kenny, EQT
Debbie Louthian, RRPM

November 19, 2012



RANGE RESOURCES™

Mrs. Para Darnell Smith
Mr. David Allen Smith
9930 New Kent HWY
New Kent, VA 23124

Re: **Permanent Release of CBM Royalty**
Well VC-537111, VC-501843, VC-536589, VC-537102,
VC-537113, VC-501842, and VC-537108
Dickenson County, Virginia

Dear Mrs. and Mr. Smith:

As you are aware, EQT Production Company ("EQT") has drilled the above-referenced coalbed methane gas wells on the J. B. Tiller, Eivens Tiller, and Samuel J. Tiller Tracts ("Subject Tract") either under a pooling order from the Virginia Gas and Oil Board ("Board") or as voluntary drilling unit. For these wells, as we are listed as having conflicting claims. Range Resources - Pine Mountain, Inc. ("RRPM") is listed as claiming under a coal title, and you are listed as claiming under a gas title. Plats indicating the location of the wells within the operating units are enclosed for your reference.

EQT, as operator of the units, has placed or will place all royalty proceeds attributable to conflicting claims into an escrow or suspense account. In order to allow release of the royalty proceeds, RRPM hereby waives any claims to past or to future royalties attributable to your interest in these wells.

By copy of this letter, RRPM is requesting EQT to initiate distribution directly to you of all current royalties, as well as all future royalties, attributable to your interests in these wells.

Please be advised that EQT may require that you demonstrate that you are the current owner of the gas estate. You should work directly with EQT on that issue.

If you have any questions, please do not hesitate to call me at 276-619-2583.

Sincerely,

RANGE RESOURCES-PINE MOUNTAIN, INC.

Phil Horn
Land Manager

Enclosures

cc: Kristie Rudick, EQT
Kate Kenny, EQT
Debbie Louthian, RRPM

November 19, 2012



Mrs. Marcia Adair Smyth
845 NE 116th Street
Biscayne Park, FL 33161

Re: **Permanent Release of CBM Royalty**
Well VC-537111, VC-501843, VC-536589, VC-537102,
VC-537113, VC-501842, and VC-537108
Dickenson County, Virginia

Dear Mrs. Smyth:

As you are aware, EQT Production Company ("EQT") has drilled the above-referenced coalbed methane gas wells on the J. B. Tiller, Eivens Tiller, and Samuel J. Tiller Tracts ("Subject Tract") either under a pooling order from the Virginia Gas and Oil Board ("Board") or as voluntary drilling unit. For these wells, as we are listed as having conflicting claims. Range Resources - Pine Mountain, Inc. ("RRPM") is listed as claiming under a coal title, and you are listed as claiming under a gas title. Plats indicating the location of the wells within the operating units are enclosed for your reference.

EQT, as operator of the units, has placed or will place all royalty proceeds attributable to conflicting claims into an escrow or suspense account. In order to allow release of the royalty proceeds, RRPM hereby waives any claims to past or to future royalties attributable to your interest in these wells.

By copy of this letter, RRPM is requesting EQT to initiate distribution directly to you of all current royalties, as well as all future royalties, attributable to your interests in these wells.

Please be advised that EQT may require that you demonstrate that you are the current owner of the gas estate. You should work directly with EQT on that issue.

If you have any questions, please do not hesitate to call me at 276-619-2583.

Sincerely,

RANGE RESOURCES-PINE MOUNTAIN, INC.


Phil Horn
Land Manager

Enclosures

cc: Kristie Rudick, EQT
Kate Kenny, EQT
Debbie Louthian, RRPM

November 19, 2012



RANGE RESOURCES®

Mr. Brent A. Mullins
281 Belle Meade Lane
Memphis, TN 38117

Re: **Permanent Release of CBM Royalty**
Well VC-537111, VC-501843, VC-536589, VC-537102,
VC-537113, VC-501842, and VC-537108
Dickenson County, Virginia

Dear Mr. Mullins:

As you are aware, EQT Production Company ("EQT") has drilled the above-referenced coalbed methane gas wells on the J. B. Tiller, Eivens Tiller, and Samuel J. Tiller Tracts ("Subject Tract") either under a pooling order from the Virginia Gas and Oil Board ("Board") or as voluntary drilling unit. For these wells, as we are listed as having conflicting claims. Range Resources - Pine Mountain, Inc. ("RRPM") is listed as claiming under a coal title, and you are listed as claiming under a gas title. Plats indicating the location of the wells within the operating units are enclosed for your reference.

EQT, as operator of the units, has placed or will place all royalty proceeds attributable to conflicting claims into an escrow or suspense account. In order to allow release of the royalty proceeds, RRPM hereby waives any claims to past or to future royalties attributable to your interest in these wells.

By copy of this letter, RRPM is requesting EQT to initiate distribution directly to you of all current royalties, as well as all future royalties, attributable to your interests in these wells.

Please be advised that EQT may require that you demonstrate that you are the current owner of the gas estate. You should work directly with EQT on that issue.

If you have any questions, please do not hesitate to call me at 276-619-2583.

Sincerely,

RANGE RESOURCES-PINE MOUNTAIN, INC.

Phil Horn
Land Manager

Enclosures

cc: Kristie Rudick, EQT
Kate Kenny, EQT
Debbie Louthian, RRPM

November 19, 2012



RANGE RESOURCES®

Mrs. Catherine L. Mullins
4505 Woodbury Drive
Raleigh, NC 27612

Re: **Permanent Release of CBM Royalty**
Well VC-537111, VC-501843, VC-536589, VC-537102,
VC-537113, VC-501842, and VC-537108
Dickenson County, Virginia

Dear Mrs. Mullins:

As you are aware, EQT Production Company ("EQT") has drilled the above-referenced coalbed methane gas wells on the J. B. Tiller, Eivens Tiller, and Samuel J. Tiller Tracts ("Subject Tract") either under a pooling order from the Virginia Gas and Oil Board ("Board") or as voluntary drilling unit. For these wells, as we are listed as having conflicting claims. Range Resources - Pine Mountain, Inc. ("RRPM") is listed as claiming under a coal title, and you are listed as claiming under a gas title. Plats indicating the location of the wells within the operating units are enclosed for your reference.

EQT, as operator of the units, has placed or will place all royalty proceeds attributable to conflicting claims into an escrow or suspense account. In order to allow release of the royalty proceeds, RRPM hereby waives any claims to past or to future royalties attributable to your interest in these wells.

By copy of this letter, RRPM is requesting EQT to initiate distribution directly to you of all current royalties, as well as all future royalties, attributable to your interests in these wells.

Please be advised that EQT may require that you demonstrate that you are the current owner of the gas estate. You should work directly with EQT on that issue.

If you have any questions, please do not hesitate to call me at 276-619-2583.

Sincerely,


RANGE RESOURCES-PINE MOUNTAIN, INC.

Phil Horn
Land Manager

Enclosures

cc: Kristie Rudick, EQT
Kate Kenny, EQT
Debbie Louthian, RRPM

November 19, 2012



RANGE RESOURCES®

Mrs. Julie Diane Witman
3427 Eisenhower Avenue
Reading, PA 19605

Re: **Permanent Release of CBM Royalty**
Well VC-537111, VC-501843, VC-536589, VC-537102,
VC-537113, VC-501842, and VC-537108
Dickenson County, Virginia

Dear Mrs. Witman:

As you are aware, EQT Production Company ("EQT") has drilled the above-referenced coalbed methane gas wells on the J. B. Tiller, Eivens Tiller, and Samuel J. Tiller Tracts ("Subject Tract") either under a pooling order from the Virginia Gas and Oil Board ("Board") or as voluntary drilling unit. For these wells, as we are listed as having conflicting claims. Range Resources - Pine Mountain, Inc. ("RRPM") is listed as claiming under a coal title, and you are listed as claiming under a gas title. Plats indicating the location of the wells within the operating units are enclosed for your reference.

EQT, as operator of the units, has placed or will place all royalty proceeds attributable to conflicting claims into an escrow or suspense account. In order to allow release of the royalty proceeds, RRPM hereby waives any claims to past or to future royalties attributable to your interest in these wells.

By copy of this letter, RRPM is requesting EQT to initiate distribution directly to you of all current royalties, as well as all future royalties, attributable to your interests in these wells.

Please be advised that EQT may require that you demonstrate that you are the current owner of the gas estate. You should work directly with EQT on that issue.

If you have any questions, please do not hesitate to call me at 276-619-2583.

Sincerely,

RANGE RESOURCES-PINE MOUNTAIN, INC.

Phil Horn
Land Manager

Enclosures

cc: Kristie Rudick, EQT
Kate Kenny, EQT
Debbie Louthian, RRPM

November 19, 2012



RANGE RESOURCES*

Mrs. Gay Revonne Gibson
Mr. Charles Gibson
9531 Grassy Meadow Blvd.
Knoxville, TN 37931

Re: **Permanent Release of CBM Royalty**
Well VC-537111, VC-501843, VC-536589, VC-537102,
VC-537113, VC-501842, and VC-537108
Dickenson County, Virginia

Dear Mrs. and Mr. Gibson:

As you are aware, EQT Production Company ("EQT") has drilled the above-referenced coalbed methane gas wells on the J. B. Tiller, Eivens Tiller, and Samuel J. Tiller Tracts ("Subject Tract") either under a pooling order from the Virginia Gas and Oil Board ("Board") or as voluntary drilling unit. For these wells, as we are listed as having conflicting claims. Range Resources - Pine Mountain, Inc. ("RRPM") is listed as claiming under a coal title, and you are listed as claiming under a gas title. Plats indicating the location of the wells within the operating units are enclosed for your reference.

EQT, as operator of the units, has placed or will place all royalty proceeds attributable to conflicting claims into an escrow or suspense account. In order to allow release of the royalty proceeds, RRPM hereby waives any claims to past or to future royalties attributable to your interest in these wells.

By copy of this letter, RRPM is requesting EQT to initiate distribution directly to you of all current royalties, as well as all future royalties, attributable to your interests in these wells.

Please be advised that EQT may require that you demonstrate that you are the current owner of the gas estate. You should work directly with EQT on that issue.

If you have any questions, please do not hesitate to call me at 276-619-2583.

Sincerely,

RANGE RESOURCES-PINE MOUNTAIN, INC.

Phil Horn
Land Manager

Enclosures

cc: Kristie Rudick, EQT
Kate Kenny, EQT
Debbie Louthian, RRPM

November 19, 2012



RANGE RESOURCES®

Mr. Tollie Conrad Mullins
Mrs. Donna Mullins
12412 Stonebranch Way
Knoxville, TN 37922

Re: **Permanent Release of CBM Royalty**
Well VC-537111, VC-501843, VC-536589, VC-537102,
VC-537113, VC-501842, and VC-537108
Dickenson County, Virginia

Dear Mr. and Mrs. Mullins:

As you are aware, EQT Production Company ("EQT") has drilled the above-referenced coalbed methane gas wells on the J. B. Tiller, Eivens Tiller, and Samuel J. Tiller Tracts ("Subject Tract") either under a pooling order from the Virginia Gas and Oil Board ("Board") or as voluntary drilling unit. For these wells, as we are listed as having conflicting claims. Range Resources - Pine Mountain, Inc. ("RRPM") is listed as claiming under a coal title, and you are listed as claiming under a gas title. Plats indicating the location of the wells within the operating units are enclosed for your reference.

EQT, as operator of the units, has placed or will place all royalty proceeds attributable to conflicting claims into an escrow or suspense account. In order to allow release of the royalty proceeds, RRPM hereby waives any claims to past or to future royalties attributable to your interest in these wells.

By copy of this letter, RRPM is requesting EQT to initiate distribution directly to you of all current royalties, as well as all future royalties, attributable to your interests in these wells.

Please be advised that EQT may require that you demonstrate that you are the current owner of the gas estate. You should work directly with EQT on that issue.

If you have any questions, please do not hesitate to call me at 276-619-2583.

Sincerely,

RANGE RESOURCES-PINE MOUNTAIN, INC.

Phil Horn
Land Manager

Enclosures

cc: Kristie Rudick, EQT
Kate Kenny, EQT
Debbie Louthian, RRPM

November 19, 2012



RANGE RESOURCES®

Mr. Rolfe Anthony Mullins
Mrs. Mary Mullins
8784 Watt Cemetery Road
Loudon, TN 37774

Re: **Permanent Release of CBM Royalty**
Well VC-537111, VC-501843, VC-536589, VC-537102,
VC-537113, VC-501842, and VC-537108
Dickenson County, Virginia

Dear Mr. and Mrs. Mullins:

As you are aware, EQT Production Company ("EQT") has drilled the above-referenced coalbed methane gas wells on the J. B. Tiller, Eivens Tiller, and Samuel J. Tiller Tracts ("Subject Tract") either under a pooling order from the Virginia Gas and Oil Board ("Board") or as voluntary drilling unit. For these wells, as we are listed as having conflicting claims. Range Resources - Pine Mountain, Inc. ("RRPM") is listed as claiming under a coal title, and you are listed as claiming under a gas title. Plats indicating the location of the wells within the operating units are enclosed for your reference.

EQT, as operator of the units, has placed or will place all royalty proceeds attributable to conflicting claims into an escrow or suspense account. In order to allow release of the royalty proceeds, RRPM hereby waives any claims to past or to future royalties attributable to your interest in these wells.

By copy of this letter, RRPM is requesting EQT to initiate distribution directly to you of all current royalties, as well as all future royalties, attributable to your interests in these wells.

Please be advised that EQT may require that you demonstrate that you are the current owner of the gas estate. You should work directly with EQT on that issue.

If you have any questions, please do not hesitate to call me at 276-619-2583.

Sincerely,

RANGE RESOURCES-PINE MOUNTAIN, INC.

Phil Horn
Land Manager

Enclosures

cc: Kristie Rudick, EQT
Kate Kenny, EQT
Debbie Louthian, RRPM

November 19, 2012



Mrs. Barbara Rose Chitwood
Mr. Keith Chitwood
2095 Fairway Close Terrace
Lawrenceville, GA 30043

Re: **Permanent Release of CBM Royalty**
Well VC-537111, VC-501843, VC-536589, VC-537102,
VC-537113, VC-501842, and VC-537108
Dickenson County, Virginia

Dear Mrs. and Mr. Chitwood:

As you are aware, EQT Production Company ("EQT") has drilled the above-referenced coalbed methane gas wells on the J. B. Tiller, Eivens Tiller, and Samuel J. Tiller Tracts ("Subject Tract") either under a pooling order from the Virginia Gas and Oil Board ("Board") or as voluntary drilling unit. For these wells, as we are listed as having conflicting claims. Range Resources - Pine Mountain, Inc. ("RRPM") is listed as claiming under a coal title, and you are listed as claiming under a gas title. Plats indicating the location of the wells within the operating units are enclosed for your reference.

EQT, as operator of the units, has placed or will place all royalty proceeds attributable to conflicting claims into an escrow or suspense account. In order to allow release of the royalty proceeds, RRPM hereby waives any claims to past or to future royalties attributable to your interest in these wells.

By copy of this letter, RRPM is requesting EQT to initiate distribution directly to you of all current royalties, as well as all future royalties, attributable to your interests in these wells.

Please be advised that EQT may require that you demonstrate that you are the current owner of the gas estate. You should work directly with EQT on that issue.

If you have any questions, please do not hesitate to call me at 276-619-2583.

Sincerely,

RANGE RESOURCES-PINE MOUNTAIN, INC.

Phil Horn
Land Manager

Enclosures

cc: Kristie Rudick, EQT
Kate Kenny, EQT
Debbie Louthian, RRPM

November 19, 2012



RANGE RESOURCES*

Mrs. Carole Ann Strohm
Mr. William R. Strohm
1905 Loire Valley Road
Johnson City, TN 37604

Re: **Permanent Release of CBM Royalty**
Well VC-537111, VC-501843, VC-536589, VC-537102,
VC-537113, VC-501842, and VC-537108
Dickenson County, Virginia

Dear Mrs. and Mr. Strohm:

As you are aware, EQT Production Company ("EQT") has drilled the above-referenced coalbed methane gas wells on the J. B. Tiller, Eivens Tiller, and Samuel J. Tiller Tracts ("Subject Tract") either under a pooling order from the Virginia Gas and Oil Board ("Board") or as voluntary drilling unit. For these wells, as we are listed as having conflicting claims. Range Resources - Pine Mountain, Inc. ("RRPM") is listed as claiming under a coal title, and you are listed as claiming under a gas title. Plats indicating the location of the wells within the operating units are enclosed for your reference.

EQT, as operator of the units, has placed or will place all royalty proceeds attributable to conflicting claims into an escrow or suspense account. In order to allow release of the royalty proceeds, RRPM hereby waives any claims to past or to future royalties attributable to your interest in these wells.

By copy of this letter, RRPM is requesting EQT to initiate distribution directly to you of all current royalties, as well as all future royalties, attributable to your interests in these wells.

Please be advised that EQT may require that you demonstrate that you are the current owner of the gas estate. You should work directly with EQT on that issue.

If you have any questions, please do not hesitate to call me at 276-619-2583.

Sincerely,

RANGE RESOURCES-PINE MOUNTAIN, INC.

Phil Horn
Land Manager

Enclosures

cc: Kristie Rudick, EQT
Kate Kenny, EQT
Debbie Louthian, RRPM